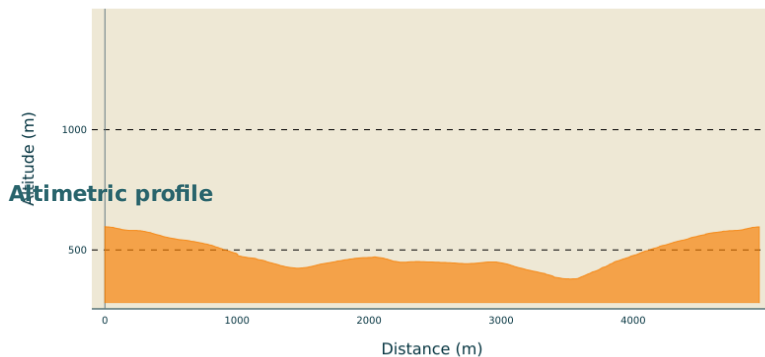


Le Pléjadou (n°10p)

PAYS DES VANS EN CEVENNES - SAINT-PIERRE-SAINT-JEAN



Min elevation 379 m Max elevation 597 m

Useful information

Practice : Hike

Duration : 2 h

Length : 5.0 km

Trek ascent : 274 m

Difficulty : Medium

Type : Loop

Themes : Châtaigneraie, Patrimoine agricole

Trek



Departure : Point info randonnée (Hiking Information Point), Saint-Jean-de-Pourcharesse

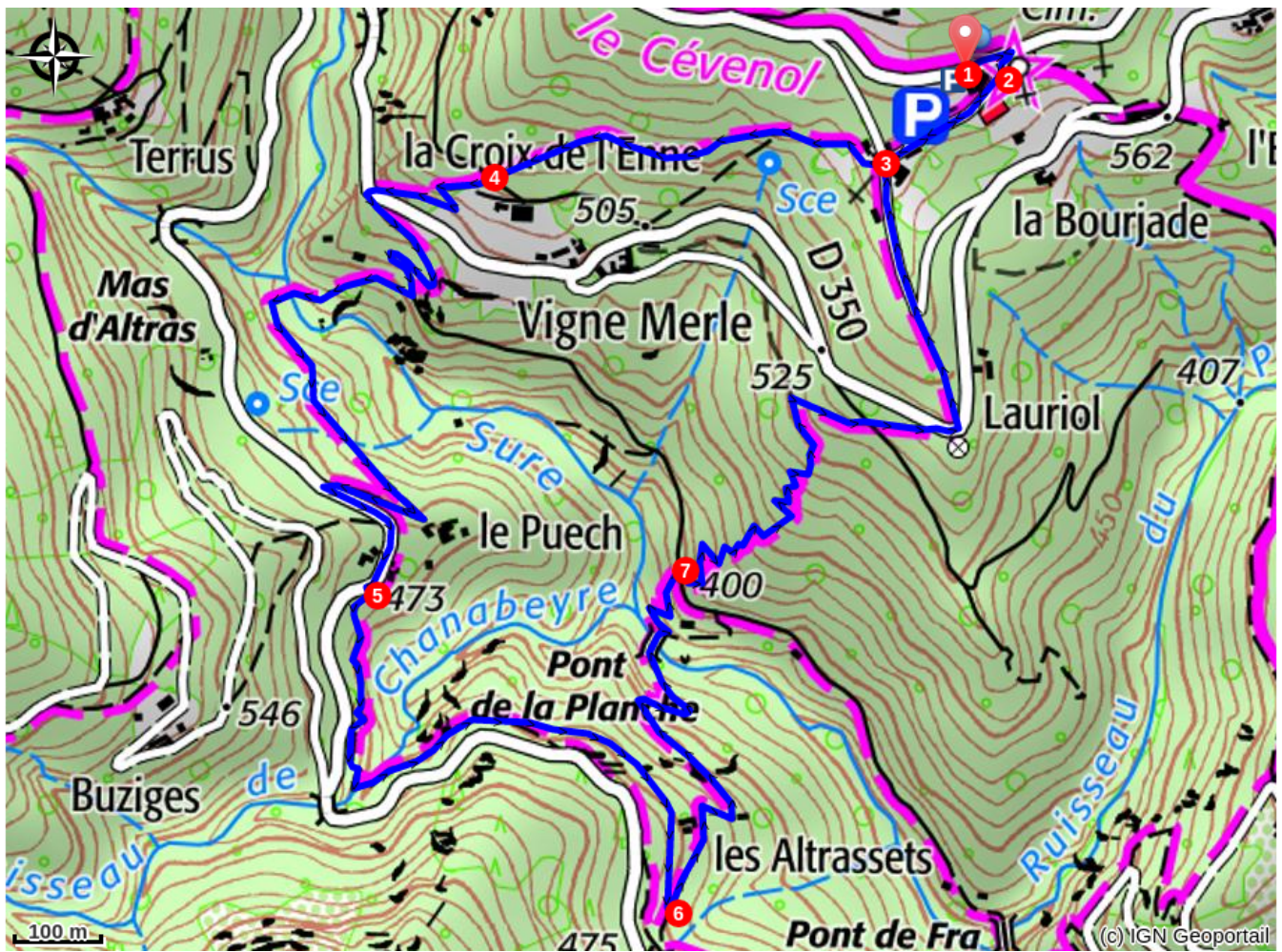
Arrival : Point info randonnée (Hiking Information Point), Saint-Jean-de-Pourcharesse

Markings : ■ Yellow markup

Cities : 1. SAINT-PIERRE-SAINT-JEAN

P - Go down to the church via the road

1. Follow the signs 
2. **L'Eglise** - Follow Croix de Lenne 0,2 km ().
3. **Croix de Lenne** - Follow Vigne Merle 0,5km. Head up the road for a few metres and take the track leading down to the right.
4. **Vigne Merle** - Follow Le Puech 1,4 km. Pass the Vigne Merle bridge and go up to Le Puech. On your left you can see a big flat stone with a large notch in it - a pléjadou!
5. **Le Puech** - Follow Les Alrassets 0,9 km. Cross the hamlet and take the path that leads down to the left.
6. **Les Alrassets** - Follow La Planche 0,8 km. Go down to the La Planche bridge.
7. **La Planche** - Follow Croix de Lenne 1,1 km until you reach it. At the intersection, return to the car park.



Gear

Carte IGN 28380T

How to come ?

Access

From Les Vans (18 km), cross Chambonas, Faugères and Payzac.
From Joyeuse (19 km), go through Lablachère, Payzac and Faugères.

Advised parking

Point info randonnée (Hiking Information Point), Saint-Jean-de-Pourcharesse

Information desks

Office de tourisme des Cévennes d'Ardèche

contact@cevennes-ardeche.com
<https://www.cevennes-ardeche.com/>