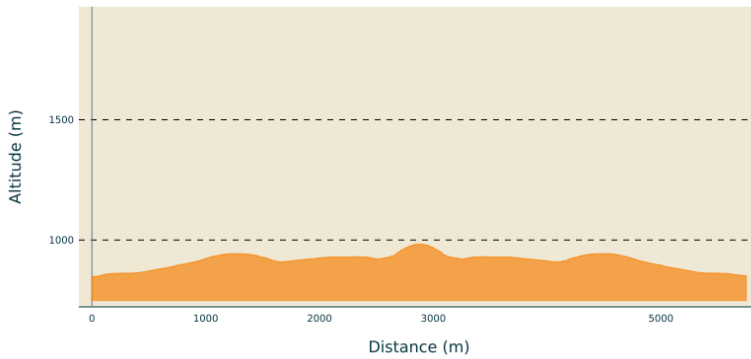


The Ray Pic waterfall in Pereyres

ARDECHE DES SOURCES ET VOLCANS - PEREYRES



Altimetric profile



Min elevation 846 m Max elevation 983 m

Useful information

Practice : Hike

Duration : 3 h

Length : 5.8 km

Trek ascent : 223 m

Difficulty : Medium

Type : Round trip

Themes : Fauna - Flora, Géologie, Lac - Rivière
- Cascade



Trek

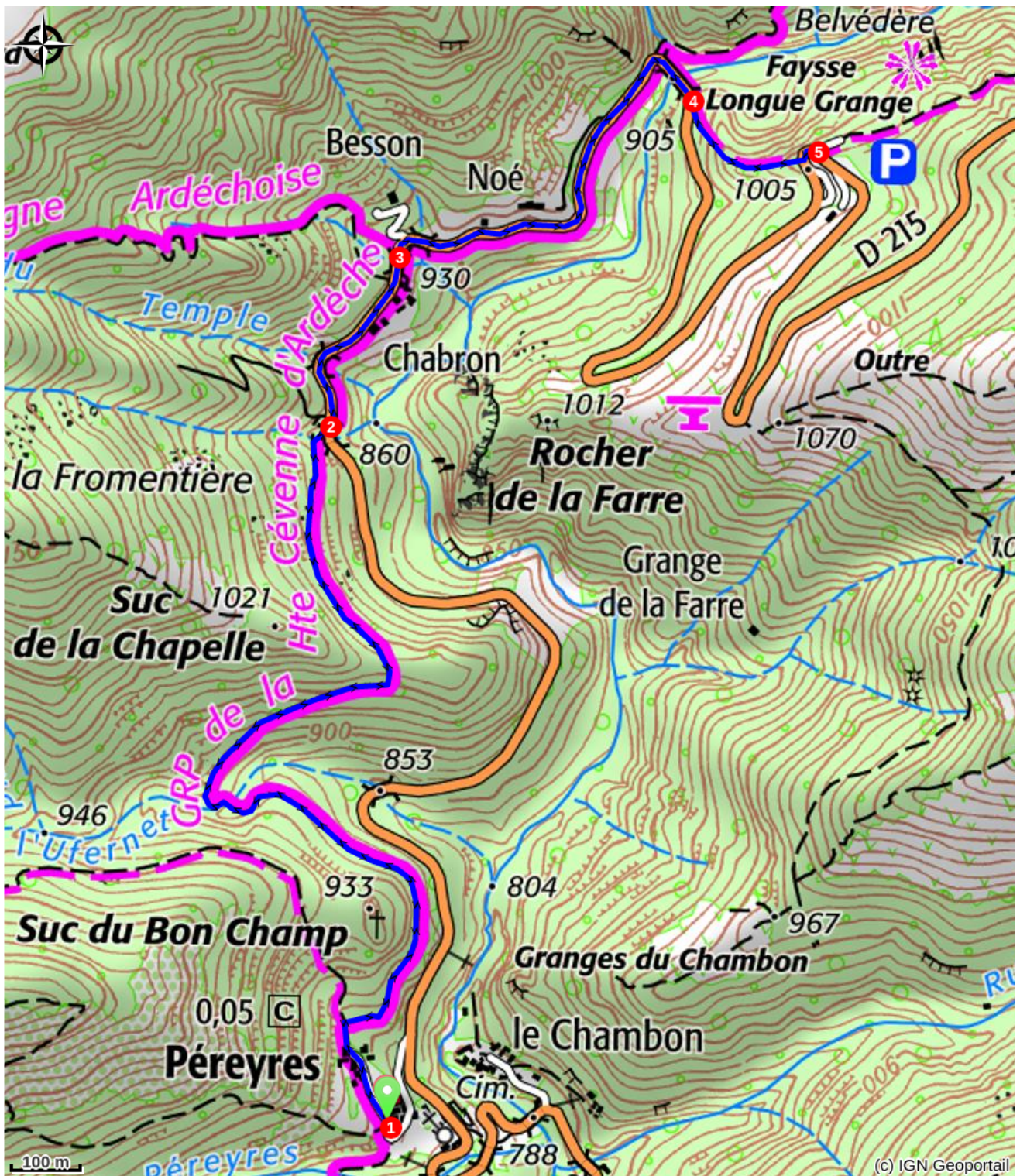
Departure : Village square

Arrival : Village square

Markings :  PR  GRP

Cities : 1. PEREYRES

1. Departure point from the hikes info board at the village square.  Follow the « Lachamp-Raphael 8,8 km » pannel. Climb the calade. You have a magnificent panorama on the Bourges valley and a beautiful view on Pereyres village.
2. Reach RD 215, take left to the Chabron hamlet.
3. Go higher than the hamlet and  follow the « RayPic 4km » direction. Continue on RD 215 to the Ray Pic bridge.
4. Cross the bridge and take the snaking path on the left in the wood to the Ray Pic car park.
5. Go down (15mn) on the track through the beech trees and the blueberry moors to the Ray-Pic waterfall. Returning to Pereyres is by the same way.



⚠️ Advices

The loop is delineated by yellow and white painting.
 Careful, swimming is prohibited at the bottom of the waterfall.

How to come ?

Access

From Aubenas, take the N102 to Pont de Labeaume. At the exit of the village take the D536 on the right, direction Montpezat-sous-Bauzon then take the D215 in Saint Pierre de Colombier direction. From Thueyts, take

the N102 in Aubenas direction. Before entering Pont de Labeaume, take Montpezat-sous-Bauzon direction then the D 215 in Saint Pierre de Colombier direction.

Environmental sensitive areas

Along your trek, you will go through sensitive areas related to the presence of a specific species or environment. In these areas, an appropriate behaviour allows to contribute to their preservation. For detailed information, specific forms are accessible for each area.

Natura 2000 Secteurs des sucs Gerbier et Mézenc

Sensitivity period:

Natura 2000 est une politique Européenne dont l'objectif est de préserver la biodiversité à l'échelle de l'Europe. Avec ses presque 30 000 sites reconnus, il est aujourd'hui le plus grand réseau de sites naturels au monde. Le site que vous traversez à pour but de préserver les landes du Mézenc qui abritent une faune et une flore rare à l'échelle Européenne.

Merci de bien vouloir rester sur les sentiers aménagés afin de ne pas déranger la faune ni piétiner la flore.

Information desks

Tourism Office

tourisme@sourcesvolcans.com

<https://sourcesvolcans.com>