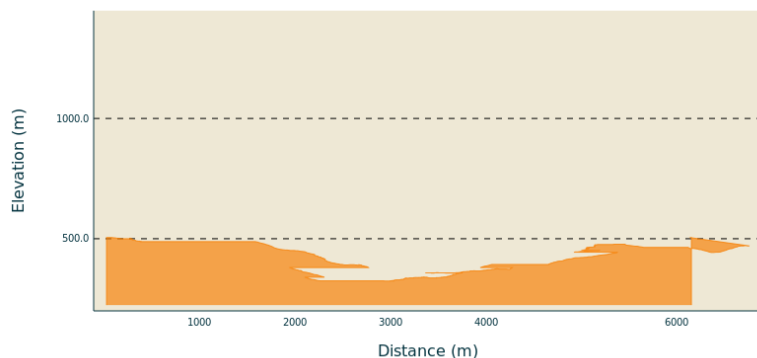


Marceau's mill

Pays Beaume Drobie - FAUGERES



Altimetric profile



Min elevation 0 m Max elevation 0 m

Useful information

Practice : Hike

Duration : 3 h

Length : 6.1 km

Difficulty : Medium

Type : Loop

Themes : Patrimoine bâti

Trek




Departure : Planzolles Town Hall

Arrival : Planzolles Town Hall




Markings :  PR

Cities : 1. FAUGERES 2. PLANZOLLES

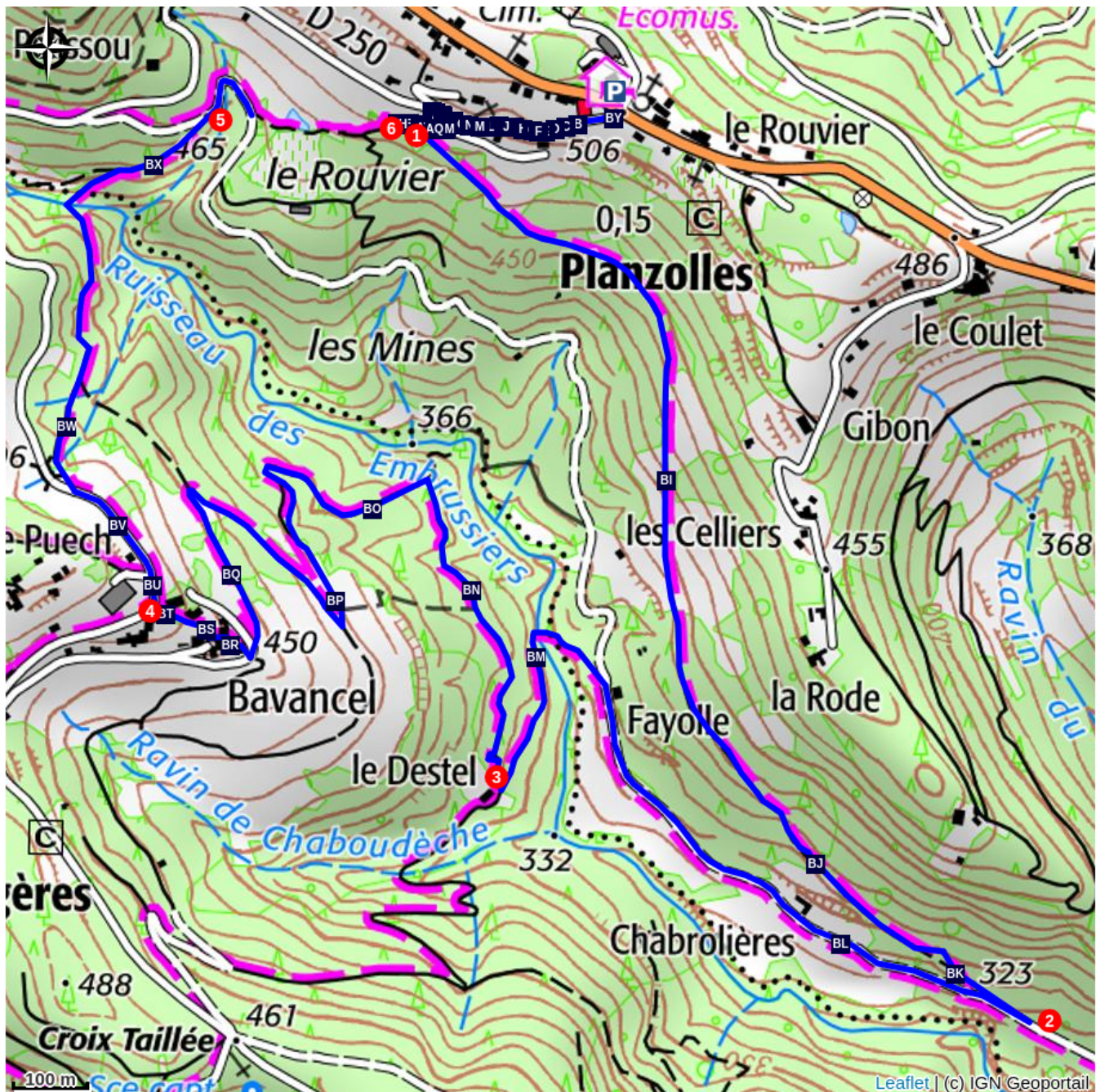
P – From the car park opposite the Town Hall, cross the road and head towards Faugères. 200m further on, turn left to take the path to Le Rouvier.

1.  **Le Rouvier** - Follow Payzac 7,5 km. Take the trail that heads downhill to reach Chabrolières.
2.  **Chabrolières** - Follow Faugères 4 km. 400m further along, you'll pass a Cistercian barn. Just after a house, take the track on the left that leads down towards the stream. After the bridge, the path then climbs through the forest towards Le Destel.
3.  **Le Destel** - Follow St Pierre - St Jean 9,5 km. 400 m further on, you'll come across the Moulin de Marceau below the path [<http://moulin-de-marceau.jimdo.com/>]. Take the path that continues to climb

through the forest towards the village of Bavancel. Pass between the houses and at the road, go right. You'll see the sign for Bavancel.

4.  **Bavancel** - Follow Planzolles 1,7 km. Follow the road and turn right 300m further on to take the path just before the bridge. Follow the path that goes down into the forest and cross the stream using the small wooden bridge. The path then climbs to the sign indicating Le Pélissou.
5.  **Le Pélissou** - Follow Planzolles 0,8 km. Turn left 100m further on to take the path to Le Rouvier.
6.  **Le Rouvier** - Follow Planzolles 0,4 km. Take the path then the road to get back to the start point.

Picnic tables are available for your use near the Moulin de Marceau.



Advices

Picnic tables are available for your use near the Moulin de Marceau.

How to come ?

Access

From Les Vans (18 km) or Joyeuse (8 km) follow Lablachère. In the center continue towards Planzolles.

Advised parking

Car park opposite the Town Hall

Information desks

Office de tourisme des Cévennes d'Ardèche

contact@cevennes-ardeche.com

<https://www.cevennes-ardeche.com/>