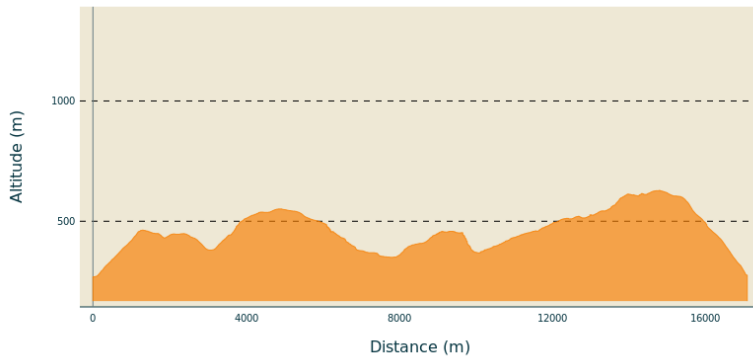


Les gorges de La Beaume

VAL DE LIGNE - SANILHAC



Altimetric profile



Min elevation 268 m Max elevation 628 m

Useful information

Practice : Hike

Duration : 5 h 30

Length : 17.1 km

Trek ascent : 787 m

Difficulty : Hard

Type : Loop

Themes : Fauna - Flora, Lac - Rivière - Cascade


Trek











Departure : Le Pont du Gua, Beaumont


Arrival : Le Pont du Gua, Beaumont

Markings :  GRP

Cities : 1. SANILHAC 2. ROCLES 3. BEAUMONT

P - Cross the Pont du Gua bridge and take the road left for 100m. The trail begins on the edge of the road to the right and follows the Tour du Tanargue ( GRP).

-  **Colobrouze** - Follow La Roche 5,6 km. The trail climbs in steep zig zags to La Roche.
-  **La Roche** - Follow Rocles 9,4 km. On the road, turn right, then a little further on, on a bend, continue on the road to the left towards Vaneyre. Continue on the trail to Peytot.
-  **Peytot** - Follow Rocles 7,1 km. On the road, turn right; a little further on, continue on the path on the right. Cross the road and go down to La Parot.
-  **La Parot** - Follow Rocles 5,4 km. Cross the bridge and on the road, turn right; after the houses, the path goes left to Entrée de Champussac.
-  **Entrée de Champussac** - Follow Rocles 4,3 km. Go down to the road on your right. Cross the bridge and take the path on the left that goes up to Sur le Sauze.
-  **Sur le Sauze** - Follow Beaumont 9,7 km. Continue along the path to Croix de la Marre.
-  **Croix de la Marre** - Follow Beaumont 8,8 km. Continue along the road, and a little further along, take the path on your left. On the road, turn left towards the Tour de Brison to Loup du Perrier.
-  **Loup du Perrier** - Follow Beaumont 7,5 km. Stay on the road and then take the first track on the right to Collet de la Berle.
-  **Collet de la Berle** - Follow Beaumont 7 km. Continue along the Tour du Tanargue ( GRP) down towards St Pierre de Malet.

10.  **St Pierre de Malet** - Follow Beaumont 5,5 km. Go down to the road then cross the Pont du Gua bridge to reach your starting point.



How to come ?

Access

From Les Vans (30 km) join Joyeuse (13 km) and continue on the D203 towards Valgorge until the Pont du Gua.

Advised parking

Le Pont du Gua, Beaumont

 **Information desks**

Office de tourisme des Cévennes d'Ardèche

contact@cevennes-ardeche.com

<https://www.cevennes-ardeche.com/>