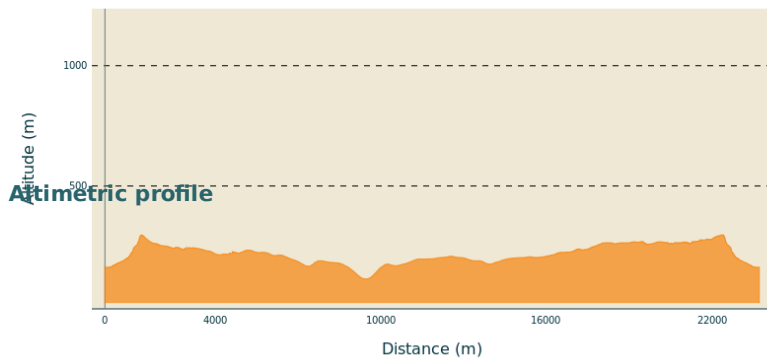


Les drailles du dolmen trail

PAYS BEAUME DROBIE - JOYEUSE



Min elevation 113 m Max elevation 297 m

Useful information

Practice : Trail

Duration : 3 h 30

Length : 23.7 km

Trek ascent : 486 m

Difficulty : Hard

Type : Loop

Themes : Géologie, Patrimoine historique et religieux, Sommet et points de vue

Trek


Departure : Car-pool car park, Joyeuse cemetery

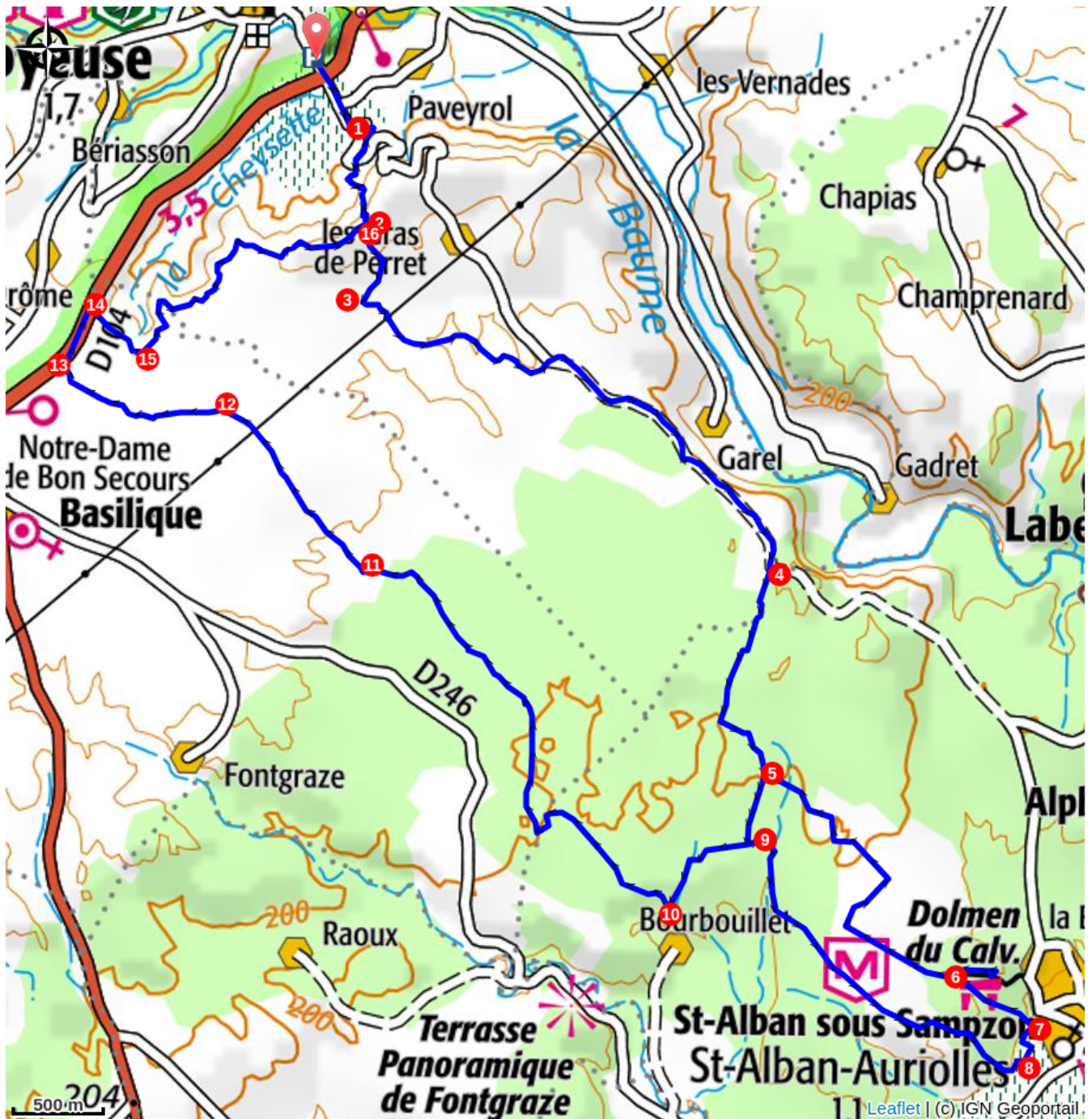
Arrival : Car-pool car park, Joyeuse cemetery

Markings :  Trail  PR

Cities : 1. JOYEUSE 2. SAINT-ALBAN-AURIOLLES 3. LABLACHÈRE

P – From the car park () , cross the road and go straight on. Follow the special trail signs (red circuit) .

1. **2nd bend**, leave the road and take the trail.
2. **Opposite**, take the road towards Lauzette/Saint-Alban.
3. **Lauzette**, follow Saint-Alban.
4. **Falaise de Nuel**, follow Bourbouillet/Chandolas.
5. **Ventalon**, follow Saint-Alban.
6. **Crossroads**, you can make a detour to see the “dolmen du calvaire”. Otherwise continue towards Saint-Alban.
7. **Rue du château**, follow Bourbouillet/Chandolas.
8. **Combe du Merle**, follow Bourbouillet/Chandolas.
9. **Crossroads**, follow Bourbouillet/Chandolas.
10. **Bourbouillet**, follow Lablachère.
11. **Signs**, follow the signs () on the ground.
12. **Continue** left.
13. **Right**, towards Bouchard.
14. **Stay on the road** towards Jean Monnet Plaine de Mures.
15. **Left**, take the path towards Jean Monnet/Joyeuse.
16. **Go down** along the path below the fence towards Joyeuse to return to the car park.



How to come ?

Access

From Les Vans (15 km) reach Joyeuse via the D104a.

Advised parking

Car-pool car park, Joyeuse cemetery

Information desks

Office de tourisme des Cévennes d'Ardèche

contact@cevennes-ardeche.com

<https://www.cevennes-ardeche.com/>