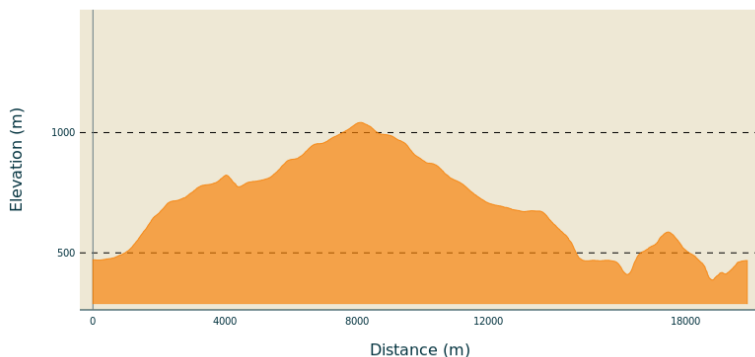


# Qualiou Ranc, the giant's dyke

Ardèche des Sources et Volcans - THUEYTS

## Altimetric profile



Min elevation 387 m Max elevation 1042 m

## Useful information

Practice : Trail

Duration : 4 h

Length : 19.9 km

Trek ascent : 893 m

Difficulty : Medium

Type : Loop

Themes : Châtaigneraie, Géologie, Sommet et points de vue


## Trek

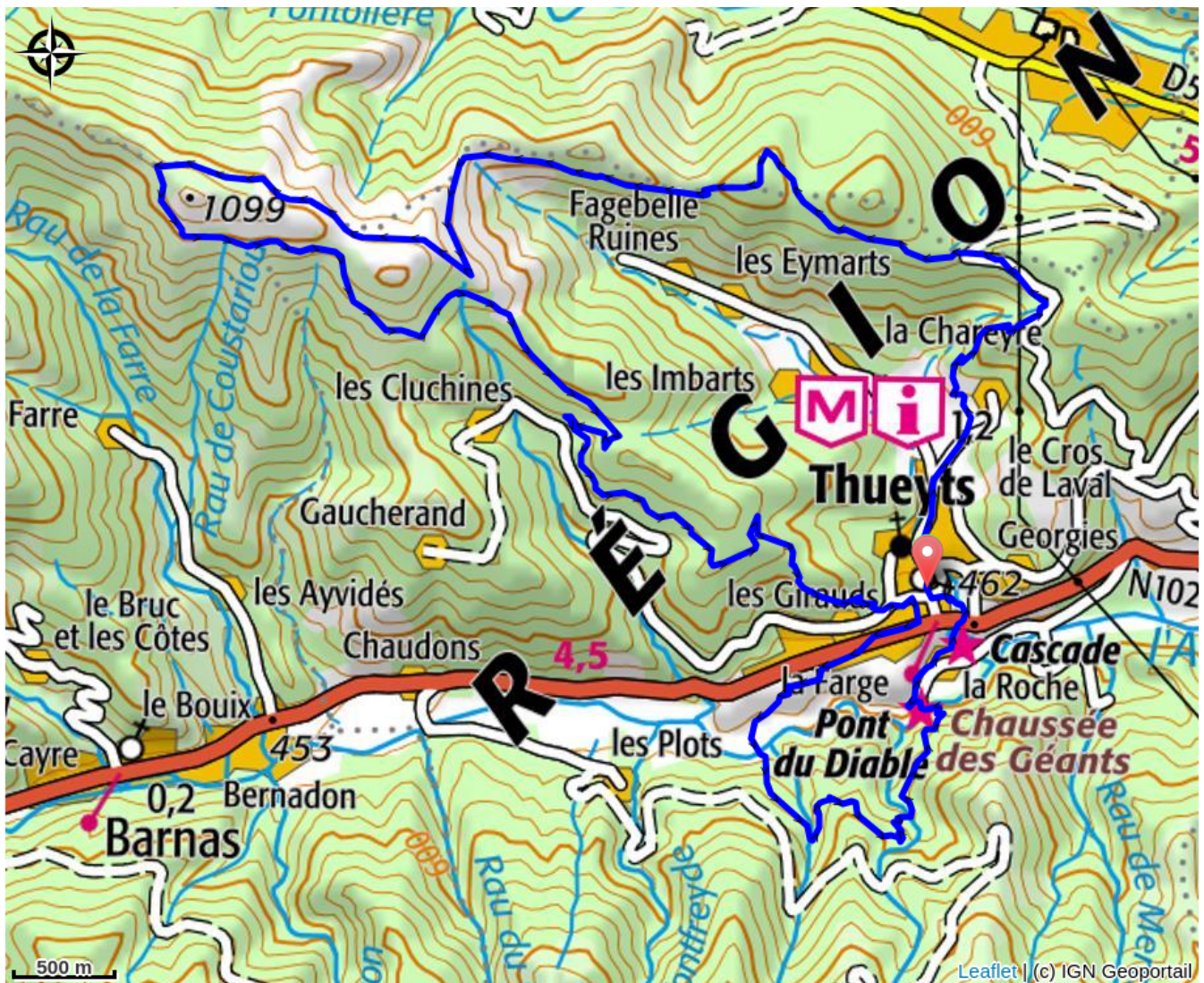
**Departure** : Thueyts's church

**Arrival** : Thueyts's church

Cities : 1. THUEYTS 2. MONTPEZAT-SOUS-BAUZON 3. BARNAS

The route is signed with some brochures on wooden panels. The markings can only be seen in the running direction.





### ! Advices

The loop is signed all along the route with trail brochures. Follow the blue signs.

### How to come ?

#### Access

From Aubenas take the Puy en Velay direction and continue the N102 to Thueyts village.

#### Advised parking

Car park on Thueyts village square.

### i Information desks

#### Tourism Office

[tourisme@sourcesvolcans.com](mailto:tourisme@sourcesvolcans.com)

Tel : 0475364626

<https://sourcesvolcans.com>