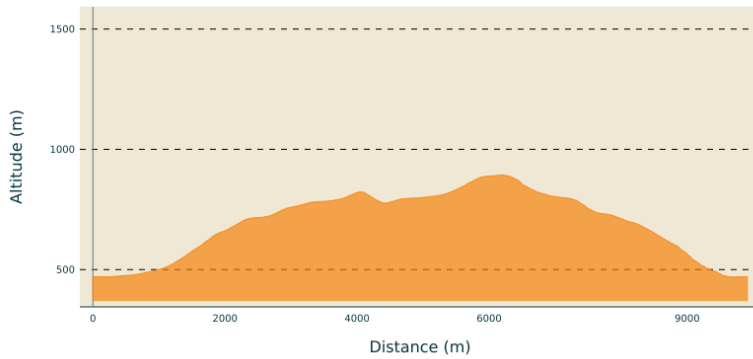


The Gravenne, the giant's dyke

ARDECHE DES SOURCES ET VOLCANS - THUEYTS



Altimetric profile



Min elevation 469 m Max elevation 893 m

Useful information

Practice : Trail

Duration : 4 h

Length : 9.9 km

Trek ascent : 474 m

Difficulty : Medium

Type : Loop

Themes : Châtaigneraie, Géologie, Sommet et points de vue


Trek

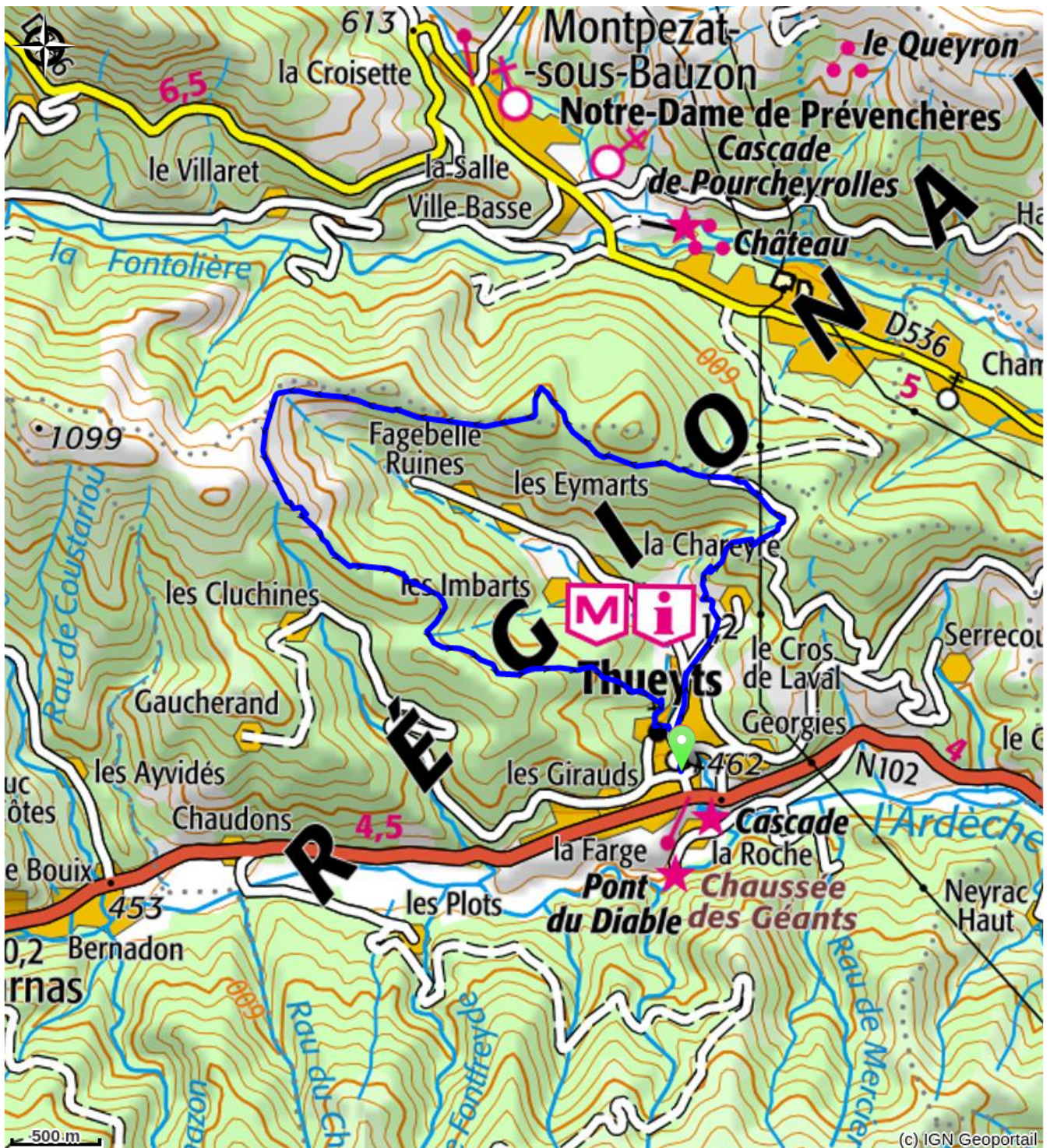
Departure : Thueyts's church

Arrival : Thueyts's church

Cities : 1. THUEYTS 2. MONTPEZAT-SOUS-BAUZON

The route is signed with some brochures on wooden panels. The markings can only be seen in the running direction.





! Advices

The loop is signed all along the route with trail brochures. Follow the green light signs.

How to come ?

Access

From Aubenas take the Puy en Velay direction and continue the N102 to Thueyts village.

Advised parking

Car park on Thueyts village square.

 **Information desks**

Tourism Office

tourisme@sourcesvolcans.com

<https://sourcesvolcans.com>