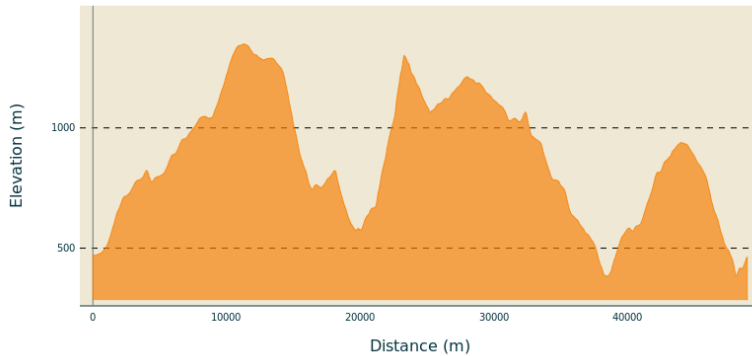


# The three valleys, the giant's dyke

Ardèche des Sources et Volcans - THUEYTS



## Altimetric profile



Min elevation 384 m Max elevation 1349 m

## Useful information

Practice : Trail

Duration : 10 h

Length : 49.0 km

Trek ascent : 2620 m

Difficulty : Very hard

Type : Loop

Themes : Châtaigneraie, Géologie, Sommet et points de vue


## Trek

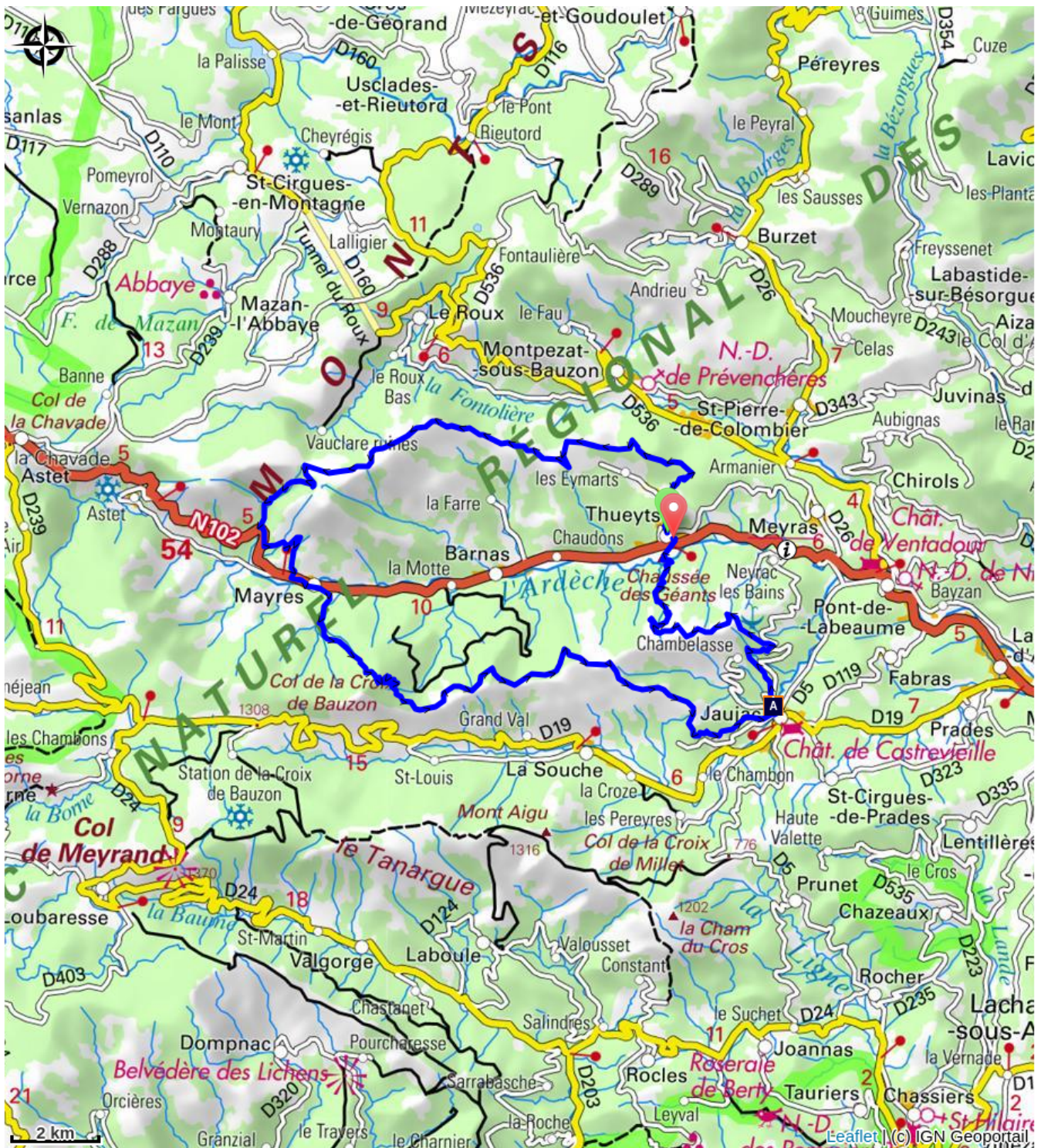
**Departure** : Thueyts's church

**Arrival** : Thueyts's church

Cities : 1. THUEYTS 2. MONTPEZAT-SOUS-BAUZON 3. BARNAS 4. LE ROUX 5. MAZAN-L'ABBAYE 6. MAYRES 7. LA SOUCHE 8. JAUJAC 9. MEYRAS

The route is signed with some brochures on wooden panels. The markings can only be seen in the running direction.





### ! **AdVICES**

The loop is signed all along the route with trail brochures. Follow the orange signs.

### **How to come ?**

#### **Access**

From Aubenas take the Puy en Velay direction and continue the N102 to Thueyts village

#### **Advised parking**

Car park on Thueyts village square.

 **Information desks**

**Tourism Office**

[tourisme@sourcesvolcans.com](mailto:tourisme@sourcesvolcans.com)

<https://sourcesvolcans.com>