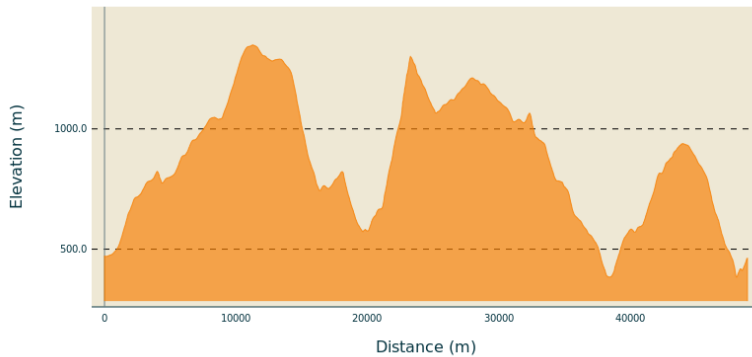


The three valleys, the giant's dyke

Ardèche des Sources et Volcans

Altimetric profile



Useful information

Practice : Trail

Duration : 10 h

Length : 49.0 km

Trek ascent : 2620 m

Difficulty : Very hard

Type : Loop

Themes : Chestnut grove, Geology, Summit and viewpoints

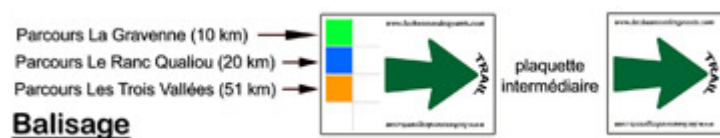
Trek

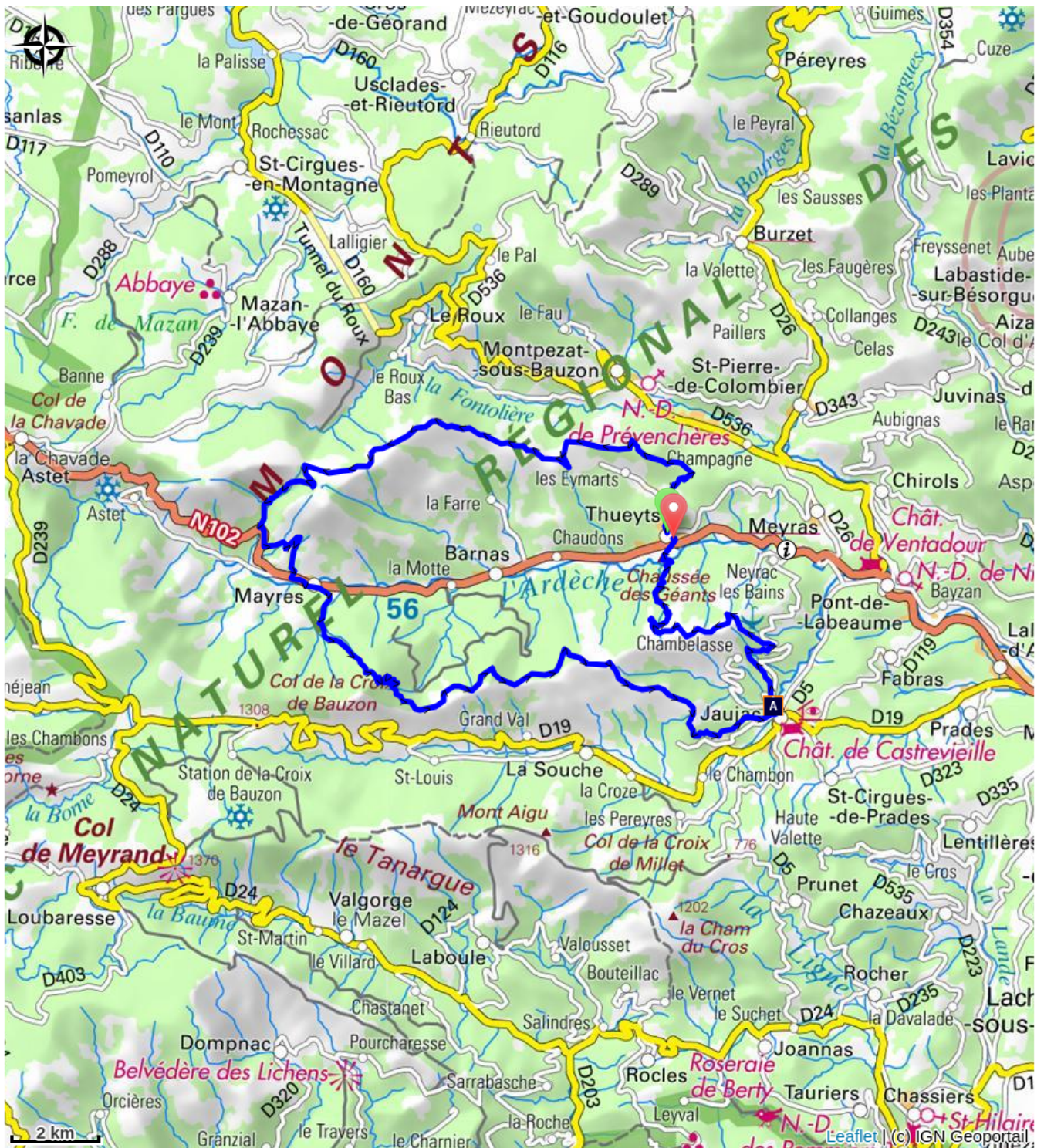
Departure : Thueyts's church

Arrival : Thueyts's church

Cities : 1. THUEYTS 2. MONTPEZAT-SOUS-BAUZON 3. BARNAS 4. LE ROUX 5. MAZAN-L'ABBAYE 6. MAYRES 7. LA SOUCHE 8. JAUJAC 9. MEYRAS

The route is signed with some brochures on wooden panels. The markings can only be seen in the running direction.





! Advices

The loop is signed all along the route with trail brochures. Follow the orange signs.

How to come ?

Access

From Aubenas take the Puy en Velay direction and continue the N102 to Thueyts village

Advised parking

Car park on Thueyts village square.

Environmental sensitive areas

Along your trek, you will go through sensitive areas related to the presence of a specific species or environment. In these areas, an appropriate behaviour allows to contribute to their preservation. For detailed information, specific forms are accessible for each area.

Natura 2000 Massif du Tanargue, sources de l'Ardèche et de la Borne

Sensitivity period:



Information desks

Tourism Office

tourisme@sourcesvolcans.com

Tel : 0475364626

<https://sourcesvolcans.com>