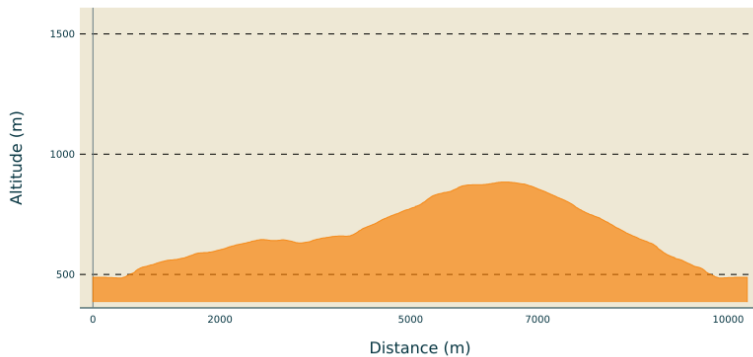


Thines - Peyre

PAYS DES VANS EN CEVENNES - MALARCE-SUR-LA-THINES

Altimetric profile



Min elevation 485 m Max elevation 884 m

Useful information

Practice : Hike

Duration : 4 h

Length : 10.3 km

Trek ascent : 420 m

Difficulty : Medium

Type : Loop

Themes : Patrimoine historique et religieux, Sommet et points de vue, Lac - Rivière - Cascade

Trek










Departure : Car park, Thines

Arrival : Car park, Thines

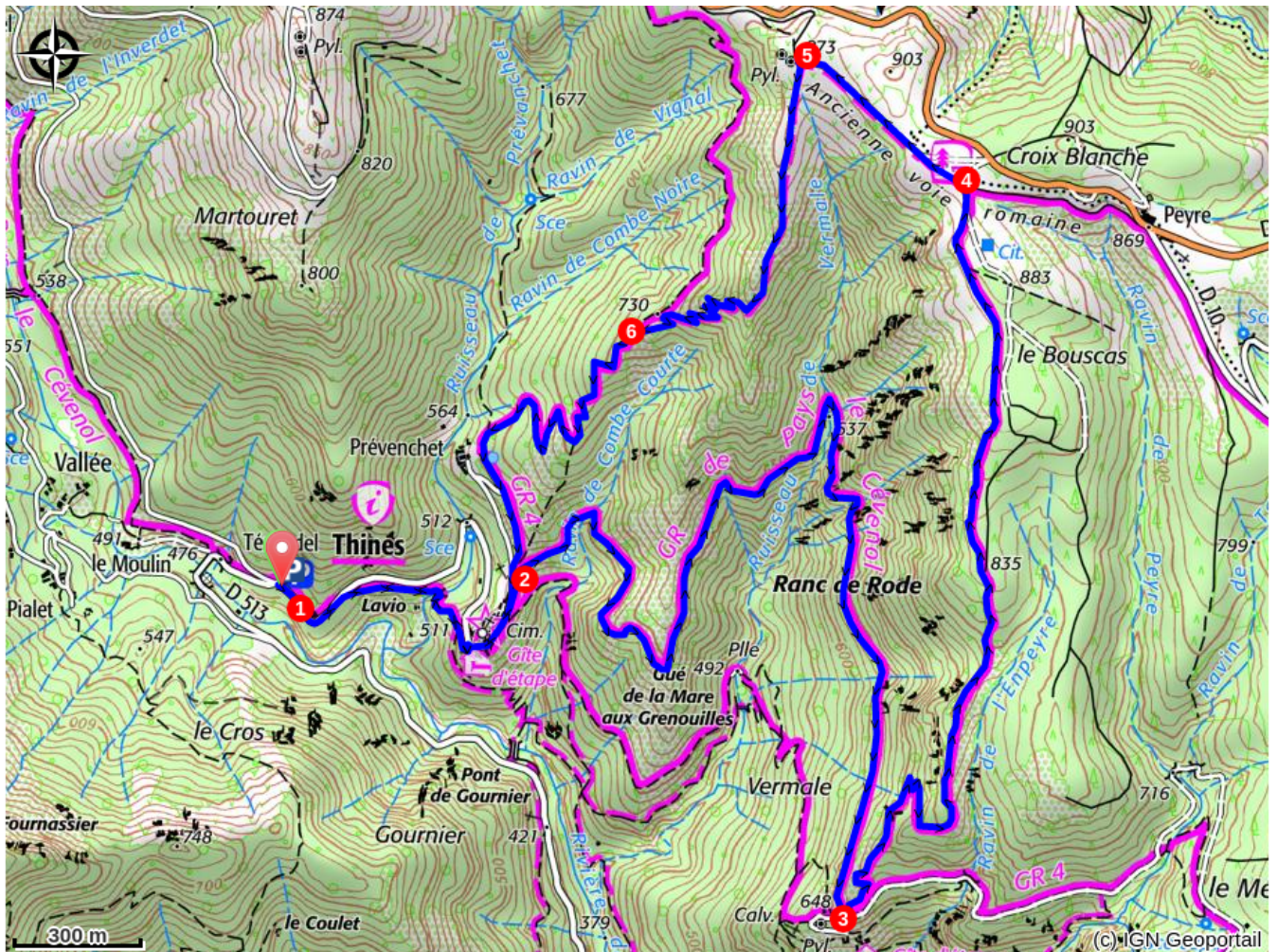
Markings :  Yellow markup  GRP

Cities : 1. MALARCE-SUR-LA-THINES 2. SAINT-PIERRE-SAINT-JEAN

P - The car park is below the village of Thines.

-  **Parking Térondel** - Follow Thines 0,9 km (). After taking the road upwards, go right on the shady path that leads to Thines, and cross through the hamlet.
-  Follow La Blacherette 2,9 km (). Continue to the hamlet of La Blacherette.
-  **La Blacherette** - Follow Croix Blanche 2,5 km. Above La Blacherette, continue along the path that climbs left () to reach the plateau.
-  **Croix Blanche** - Follow Lou Bouscas 0,5 km (). About 10m before the television antenna, curve left on the old mule track.
-  **Lou Bouscas** - Follow Combe Noire 1,1 km.

Combe Noire - Follow Thines 1,3 km (). Go back to the car park using the same path you came on.



Gear

Carte IGN 28380T

How to come ?

Access

From Joyeuse (25 km) direction Lablachère (D104) then La Bastide Puylarent (D4) then Thines small road on your left.

From Les Vans (21 km) direction Villefort (D901) then Gravières (D113). Take the D513 to Thines.

Advised parking

Térondel Car park, Thines

Information desks

Office de tourisme des Cévennes d'Ardèche

contact@cevennes-ardeche.com

<https://www.cevennes-ardeche.com/>