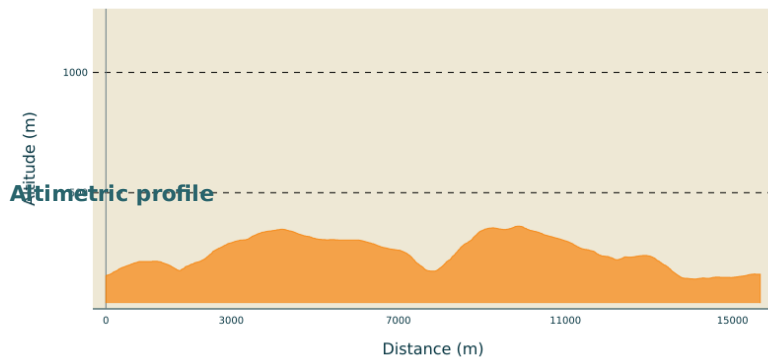


The hamlets

PAYS DES VANS EN CEVENNES - CHAMBONAS



Min elevation 141 m Max elevation 361 m

Useful information

Practice : Hike

Duration : 5 h

Length : 15.7 km

Trek ascent : 472 m

Difficulty : Hard

Type : Loop

Themes : Patrimoine bâti, Patrimoine historique et religieux

Trek







Departure : Bridge car park, Chambonas

Arrival : Bridge car park, Chambonas

Markings :  Yellow markup  GRP

Cities : 1. CHAMBONAS 2. LES SALELLES 3. PAYZAC 4. LES ASSIONS

Climb the steps next to the hiking signposts

-  **Le Pont** - Follow Chanteperdrix 1,8 km (). Follow the road towards the castle.
 -  At the gate, follow Chanteperdrix 1.7 km (), turn left, then take the first path on the right that runs along the park's wall.
 -  **Chanteperdrix** - Follow Les Sièlves 1,5 km.
 -  **Les Sièlves** - Follow Travers de Loutre 0,8 km.
 -  **Travers de Loutre** - Follow Escoufour 1,9 km.
 -  **Escoufour** - Follow Vignelongue 2 km. Take the road uphill.
 -  **Vignelongue** - Follow La Fabrique 0,7 km.
 -  La Fabrique - Follow Champmajour 0,5 km. Go up to the hamlet then head left () along the road.
 -  Champmajour - Follow Le Vignal 1,3 km ()
 -  Le Vignal - Follow Bernardy 2,1 km.
 -  Bernardy - Follow Les Bans 1,6 km.
 -  Les Bans - Follow Pont des Bans 1 km ()
- Then return to Le Pont via Chambonas village.

How to come ?

Access

From Joyeuse (15 km), join Les Vans (3 km), then continue on the D10 to reach Chambonas.

Advised parking

Bridge car park, Chambonas



Information desks

Office de tourisme des Cévennes d'Ardèche

contact@cevennes-ardeche.com

<https://www.cevennes-ardeche.com/>