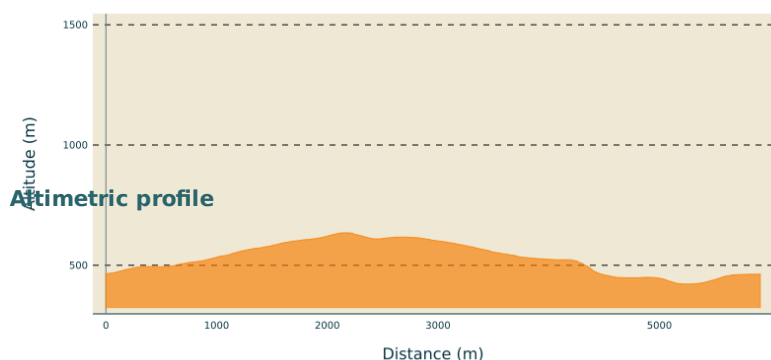


Stone paths & chestnut groves (n°53)

PAYS DES VANS EN CEVENNES - MALBOSC



Min elevation 422 m Max elevation 635 m

Useful information

Practice : Hike

Duration : 3 h

Length : 5.9 km

Trek ascent : 223 m

Difficulty : Medium

Type : Loop

Themes : Châtaigneraie, Patrimoine bâti

Trek




Departure : Church Square, Malbosc

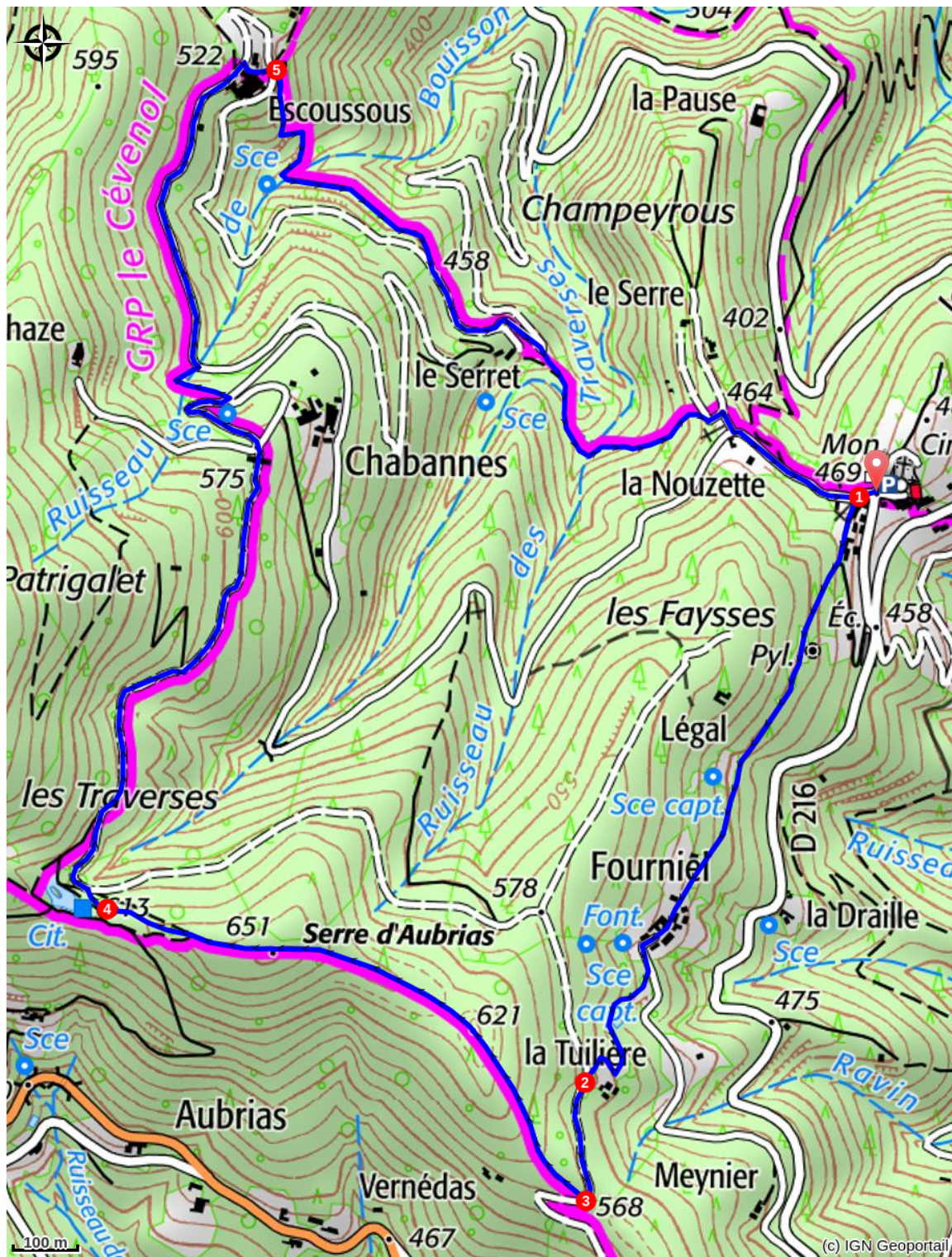
Arrival : Church Square, Malbosc

Markings :  Yellow markup  GRP

Cities : 1. MALBOSC

P - Church Car Park

1. **Place de l'Eglise** - Follow la Tuilière 1,3 km (). Pass through Fourniels ().
2. **La Tuilière** - Follow Vernédas 0,2 km.
3. **Vernédas** - Follow Serre d'Aubrias 1,1 km ().
4. **Serre d'Aubrias** - Follow Escoussous 1,8 km.
5. **Escoussous** - Follow Malbosc Place de l'Eglise 1,6 km to get back to where you started from.



Gear

Carte IGN 28390T

How to come ?

Access

From Joyeuse (33 km) join Les Vans (17 km) and take the D216 to access Malbosc.

Advised parking

Church Square, Malbosc



Information desks

Office de tourisme des Cévennes d'Ardèche

contact@cevennes-ardeche.com

<https://www.cevennes-ardeche.com/>