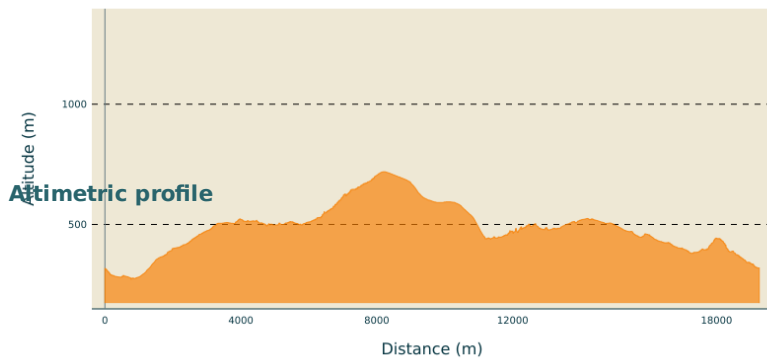


Des crouvelous trail

PAYS BEAUME DROBIE - RIBES



Min elevation 273 m Max elevation 719 m

Useful information

Practice : Trail

Duration : 2 h 30

Length : 19.3 km

Trek ascent : 834 m

Difficulty : Hard

Type : Loop

Themes : Châtaigneraie, Patrimoine agricole


Trek


Departure : Church Square, Ribes

Arrival : Church Square, Ribes

Markings :  Trail  PR

Cities : 1. RIBES 2. SAINT-ANDRE-LACHAMP

P  From the car park, follow the **black** signs.

1. Continue straight on following the black signs.
2. Go left.
3. To Saint-André-Lachamp : 



⚠️ Advices

You can start this trail from Saint-André-Lachamp. Follow the black signs.

How to come ?

Access

From Les Vans (23 km) follow Joyeuse then Ribes. From Joyeuse (7 km) follow Ribes.

Advised parking

Church square, Ribes

 **Information desks**

Office de tourisme des Cévennes d'Ardèche

contact@cevennes-ardeche.com

<https://www.cevennes-ardeche.com/>