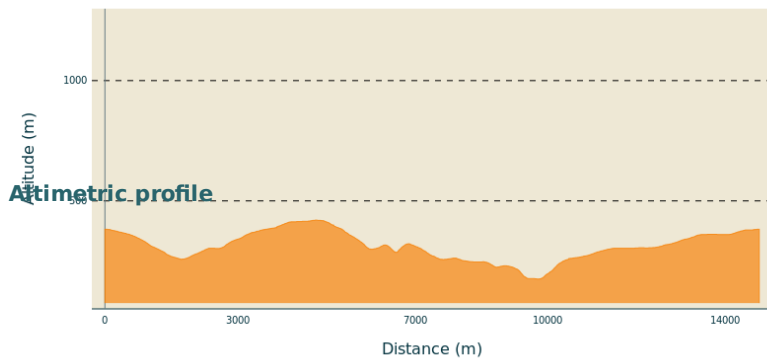


# Le Ressaladier (n°54)

PAYS DES VANS EN CEVENNES - LES SALELLES



Min elevation 175 m Max elevation 420 m

## Useful information

Practice : Hike

Duration : 5 h

Length : 14.8 km

Trek ascent : 440 m

Difficulty : Hard

Type : Loop

Themes : Géologie, Patrimoine agricole













## Trek

**Departure** : Town Hall car park, Les Salelles

**Arrival** : Town Hall car park, Les Salelles

**Markings** :  Yellow markup  GR

Cities : 1. LES SALELLES 2. MALARCE-SUR-LA-THINES 3. SAINT-PIERRE-SAINT-JEAN 4. CHAMBONAS

-  **Place de la Mairie** - Follow Montachard 0,5 km and continue towards Les Champels 0,7 km.
-  **Les Champels** - Follow Sabatier 0,7 km. Carry on along small roads and paths.
-  **Sabatier** - Follow Luminière 2,1 km (). Turn right on the road and then take a path to your left. Pass through the hamlet of Luminière.
-  Luminière - Follow Seyras 0,7 km (). Take the path to the right.
-  **Seyras** - Follow La Rompude 1,8 km.
-  **La Rompude** - Follow Le Clapeyrol 0,6 km. Go down until you get to the Ressaladier stream that you can cross using the "levade" or dyke.
-  **Le Clapeyrol** - Follow Les Pujols 1,8 km.
- Les Pujols - Follow Roumette 0,6 km.
-  **Roumette** - Follow La Fabrique 0,6 km.
-  **La Fabrique** - Follow Vignelongue 0,7 km.
-  **Vignelongue** - Follow Escoufour 1 km.
-  Escoufour - Follow Travers de Loutre 1,9 km.
-  **Travers de Loutre** - Follow Haut Montachard 1,1 km to return to the Place de la Mairie in Les Salelles



 **Information desks**

**Office de tourisme des Cévennes d'Ardèche**

[contact@cevennes-ardeche.com](mailto:contact@cevennes-ardeche.com)

<https://www.cevennes-ardeche.com/>