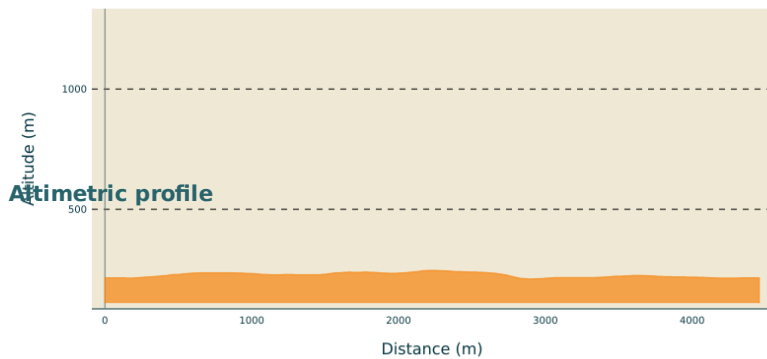


Saint Eugène Hermitage

PAYS DES VANS EN CEVENNES - BERRIAS-ET-CASTELJAU



Min elevation 210 m Max elevation 246 m

Useful information

Practice : Hike

Duration : 2 h

Length : 4.5 km

Trek ascent : 63 m

Difficulty : Easy

Type : Loop

Themes : Géologie, Patrimoine historique et religieux, Sommet et points de vue








Trek

Departure : Les Clairières car park, Berrias-et-Casteljau

Arrival : Les Clairières car park, Berrias-et-Casteljau

Markings :  Yellow markup  GR

Cities : 1. BERRIAS-ET-CASTELJAU 2. LES VANS

-  **Les Clairières car park** - Follow Les 3 seigneurs 0,2 km (blue signs).
-  **Les 3 Seigneurs** - Follow St Eugène 0,9 km ().
-  **St Eugène** - Follow Ermitage St Eugène 0,8 km (blue signs).
-  **Ermitage St Eugène** - Make a detour to enjoy the view of the Chassezac Gorges. Follow la Gleysasse 1,1 km.
-  **La Gleysasse** - Follow Les 3 Seigneurs 1,2 km () to return to Les Clairières car park.



! Advices

This so-called “easy” circuit is nevertheless stony, and sometimes steep and slippery after rain. You’ll need a good pair of walking shoes.

Please stay on the marked paths to protect this fragile environment that’s been classified as an ecological site by the European network Natura 2000, and a Sensitive Natural Area.

How to come ?

Access

From Vans (4 km), take the D901 towards Alès. Continue to the left on the D252 and reach the Estong car park. From Joyeuse (18 km), take the D104 towards Alès. Continue on the D252, to the right, to reach the Estong car park.

Advised parking

Parking les Clairières

i Information desks

Office de tourisme des Cévennes d’Ardèche

contact@cevennes-ardeche.com

<https://www.cevennes-ardeche.com/>