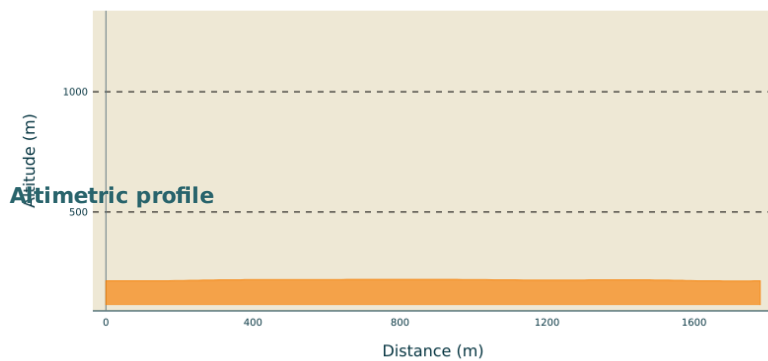


The virgin's circuit (n°18)

PAYS DES VANS EN CEVENNES - BERRIAS-ET-CASTELJAU



Min elevation 213 m Max elevation 220 m

Useful information

Practice : Hike

Duration : 1 h 30

Length : 1.8 km

Trek ascent : 8 m

Difficulty : Easy

Type : Loop

Themes : Géologie

Trek


Departure : Les Clairières car park, Berrias-et-Casteljau

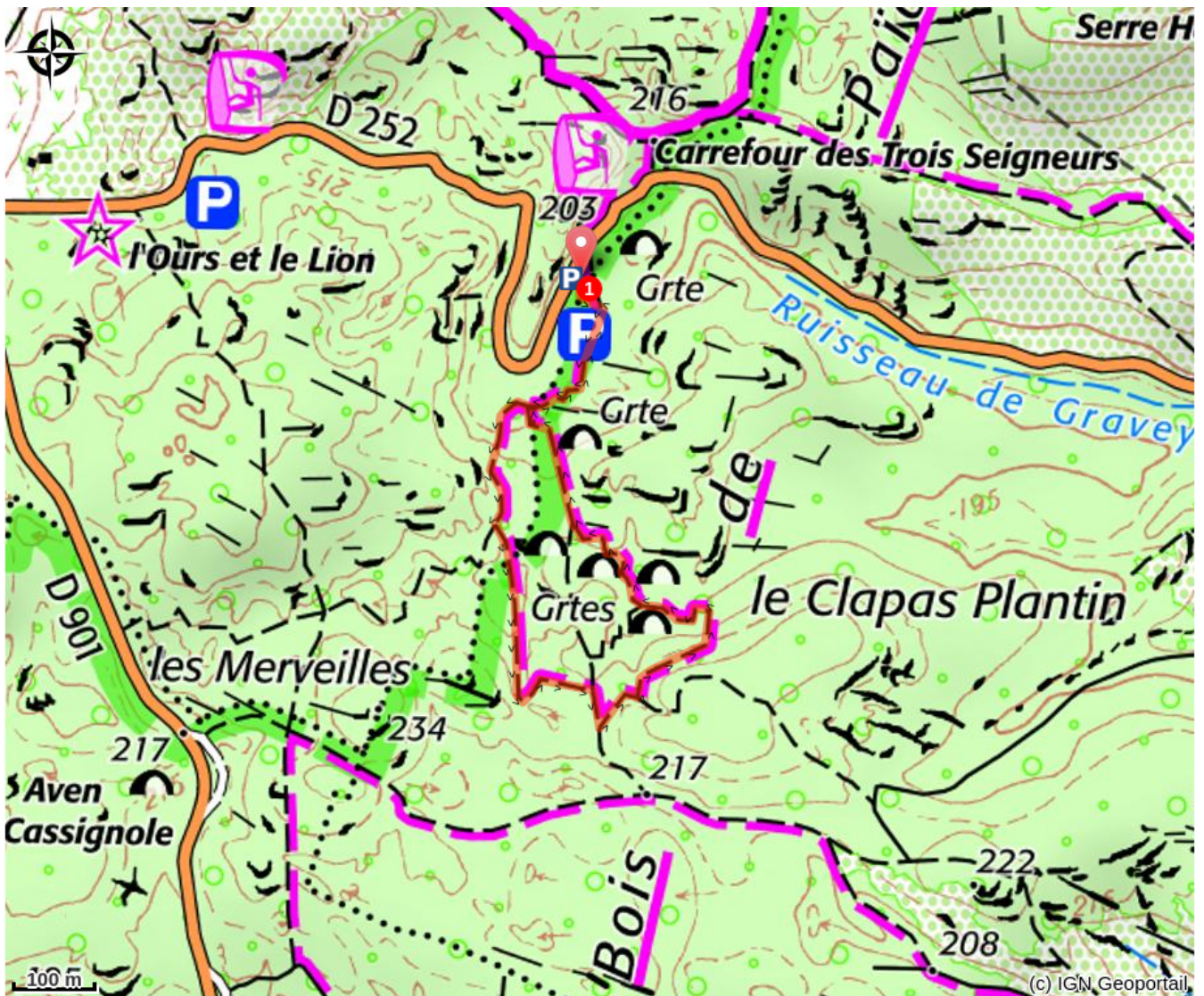
Arrival : Les Clairières car park, Berrias-et-Casteljau

Markings : ■ Yellow markup

Cities : 1. BERRIAS-ET-CASTELJAU 2. LES VANS

P - From Les Clairières car park, **follow the green signs.**

1.  Les Clairières car park - Follow the sign to Circuit de la Vierge 0,1 km.



⚠️ Advices

This so-called “easy” circuit is nevertheless stony, and sometimes steep and slippery after rain. You’ll need a good pair of walking shoes.

Please stay on the marked paths to protect this fragile environment that’s been classified as an ecological site by the European network Natura 2000, and a Sensitive Natural Area.

How to come ?

Access

Let us limit travel by car, think of public transport and carpooling. All public transport on [transports-region-auvergne-rhone-alpes](https://www.transports-region-auvergne-rhone-alpes.fr/)

Advised parking

Parking des Clairières, Berrias-et-Casteljau

📍 Information desks

Office de tourisme des Cévennes d'Ardèche

contact@cevennes-ardeche.com

<https://www.cevennes-ardeche.com/>