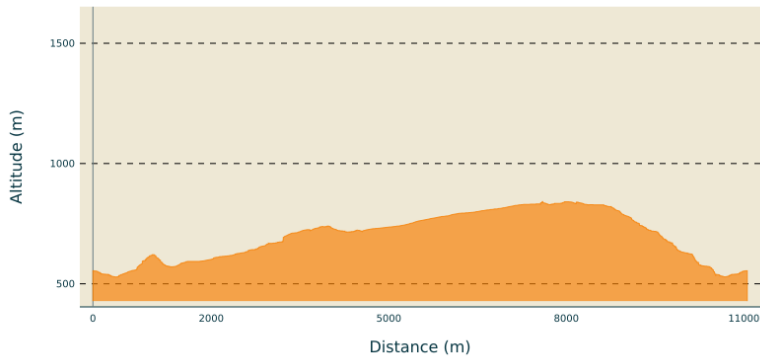


Beaume Drobie green trail

PAYS BEAUME DROBIE - VALGORGE



Altimetric profile



Min elevation 528 m Max elevation 842 m

Useful information

Practice : Trail

Duration : 1 h

Length : 11.1 km

Trek ascent : 453 m

Difficulty : Easy

Type : Loop

Themes : Event, Châtaigneraie, Sommet et points de vue


Trek

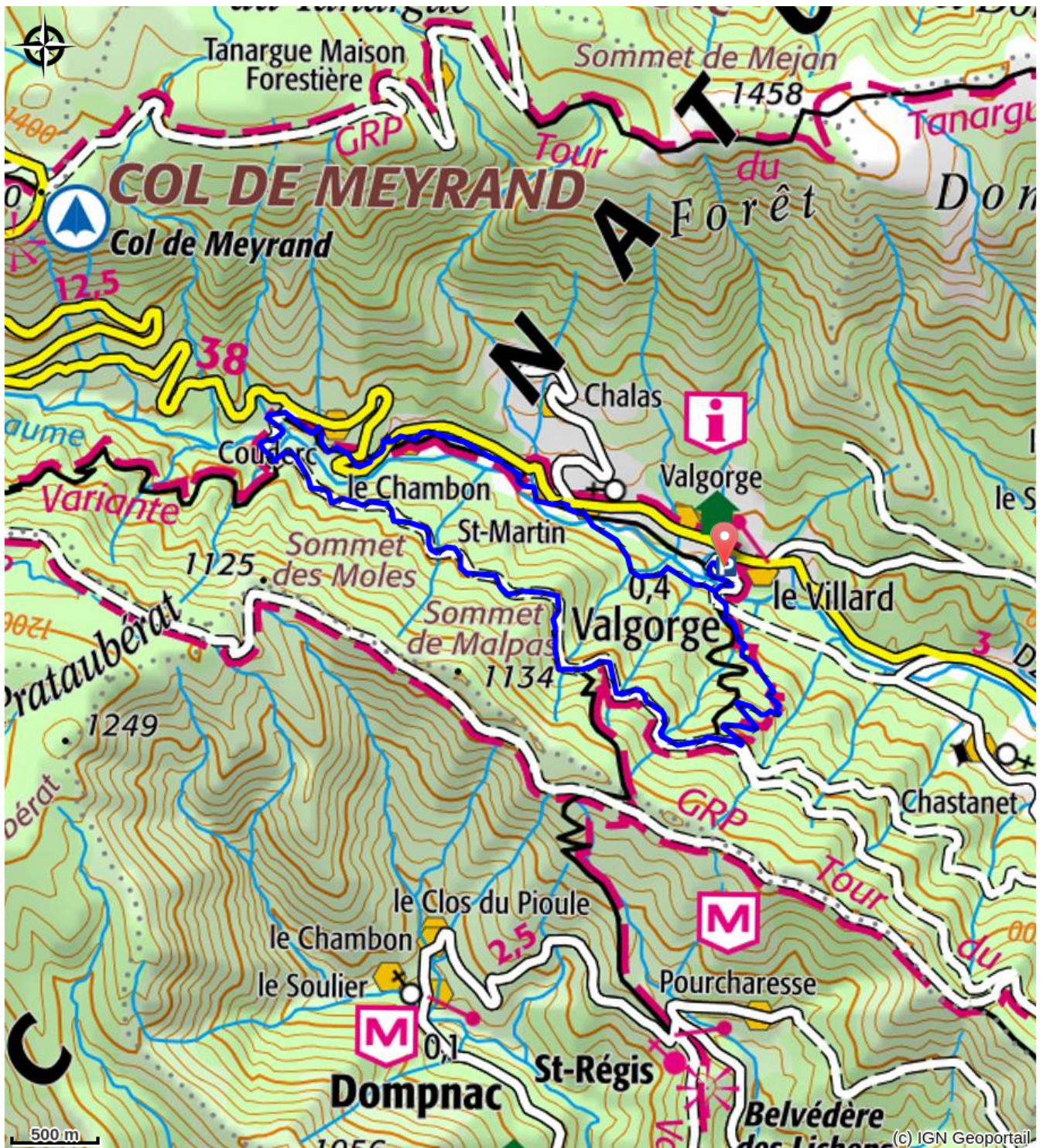
Departure : Salle de la Pourette, Valgorge

Arrival : Salle de la Pourette, Valgorge

Markings :  Trail

Cities : 1. VALGORGE

P - From the car park, follow the special trail signs . For this circuit, follow the green dots (11) all along the trail.



! Advices

Walkers can also take this trail.

How to come ?

Access

From Les Vans (38 km) reach Joyeuse (24 km) and follow the D203 towards Valgorge.

Advised parking

Salle de la Pourette, Valgorge

 **Information desks**

Office de tourisme des Cévennes d'Ardèche

contact@cevennes-ardeche.com

<https://www.cevennes-ardeche.com/>