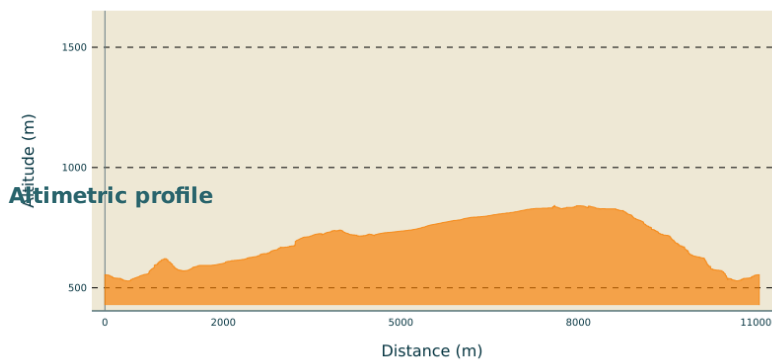


# Beaume Drobie green trail

PAYS BEAUME DROBIE - VALGORGE



Min elevation 528 m Max elevation 842 m

## Useful information

Practice : Trail

Duration : 1 h

Length : 11.1 km

Trek ascent : 453 m

Difficulty : Easy

Type : Loop

Themes : Event, Châtaigneraie, Sommet et points de vue


## Trek

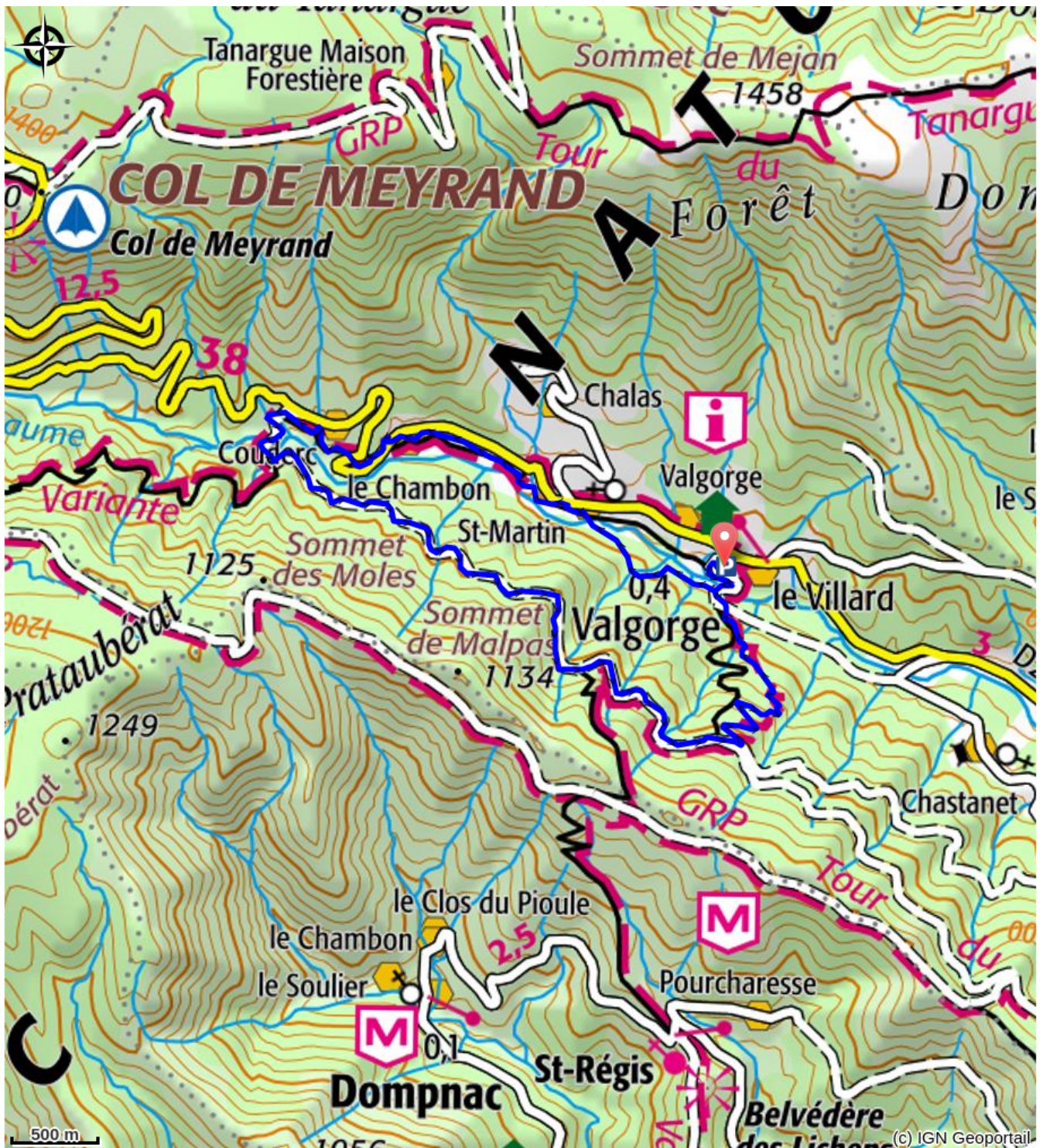
**Departure** : Salle de la Pourette, Valgorge

**Arrival** : Salle de la Pourette, Valgorge

**Markings** :  Trail

Cities : 1. VALGORGE

P - From the car park, follow the special trail signs . For this circuit, follow the green dots (11) all along the trail.



### ! Advices

Walkers can also take this trail.

### How to come ?

#### Access

From Les Vans (38 km) reach Joyeuse (24 km) and follow the D203 towards Valgorge.

#### Advised parking

Salle de la Pourette, Valgorge

 **Information desks**

**Office de tourisme des Cévennes d'Ardèche**

[contact@cevennes-ardeche.com](mailto:contact@cevennes-ardeche.com)

<https://www.cevennes-ardeche.com/>