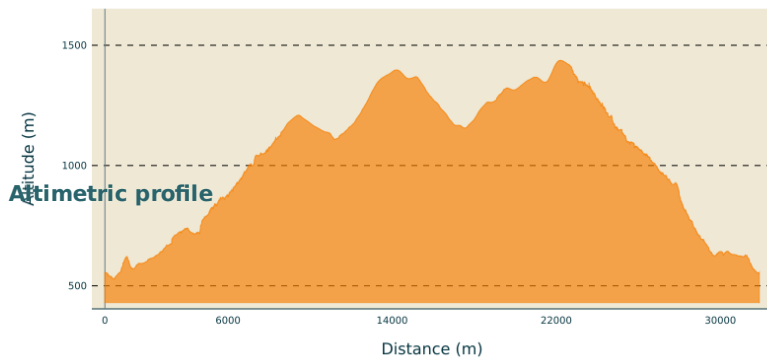


Beaume Drobie red trail

PAYS BEAUME DROBIE - VALGORGE



Min elevation 528 m Max elevation 1437 m

Useful information

Practice : Trail

Duration : 3 h 30

Length : 31.9 km

Trek ascent : 1683 m

Difficulty : Very hard

Type : Loop

Themes : Event, Châtaigneraie, Sommet et points de vue


Trek

Departure : Salle de la Pourette, Valgorge

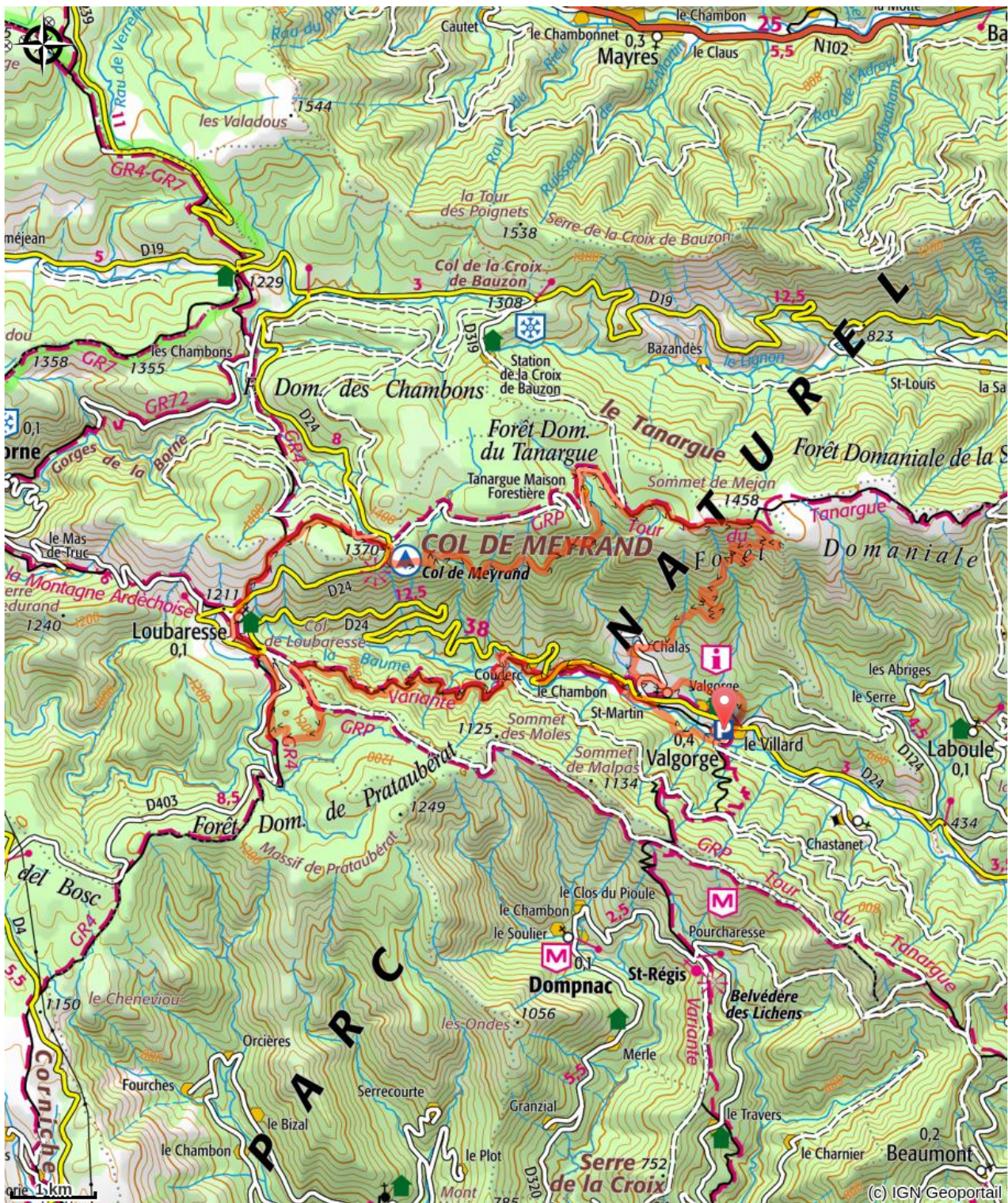
Arrival : Salle de la Pourette, Valgorge

Markings :  Trail

Cities : 1. VALGORGE 2. LOUBARESSE 3. BORNE

P - From the car park, follow the trail signs  .

For this circuit, follow the red dots (32) all along the trail.



⚠️ **AdVICES**

You can get water from the village of Loubaresse.

Be careful towards the end of this trail - some Alpine-type sections can be very technical.

How to come ?

Access

From Les Vans (38 km) reach Joyeuse (24 km) and follow the D203 towards Valgorge.

Advised parking

Salle de la Pourette, Valgorge



Information desks

Office de tourisme des Cévennes d'Ardèche

contact@cevennes-ardeche.com

<https://www.cevennes-ardeche.com/>