



**Route No 7 : Les chemins de ronde**  
Departure : Church Square, Largentière



**Markings :**  PR

Difficulty Medium

Duration : 2 h 30

Length : 7.0 km

Trek ascent : 279 m

Type : Loop



**A short stroll along the byways to discover the heights of Largentière.**

Explore the byways around Largentière for a new perspective on this medieval village. Discover its heritage, from the Cévennes terraces to the mine tower. Follow in the footsteps of the guards who watched over the mines and the village treasury.

## Information desks

**Office de tourisme du  
Val de Ligne**

3 rue du Maréchal  
Suchet,, 07110 Largentière













[tourisme@cc-valdeligne.fr](mailto:tourisme@cc-valdeligne.fr)

Tel : 04 75 89 33 30

<http://www.tourisme-valdeligne.fr>



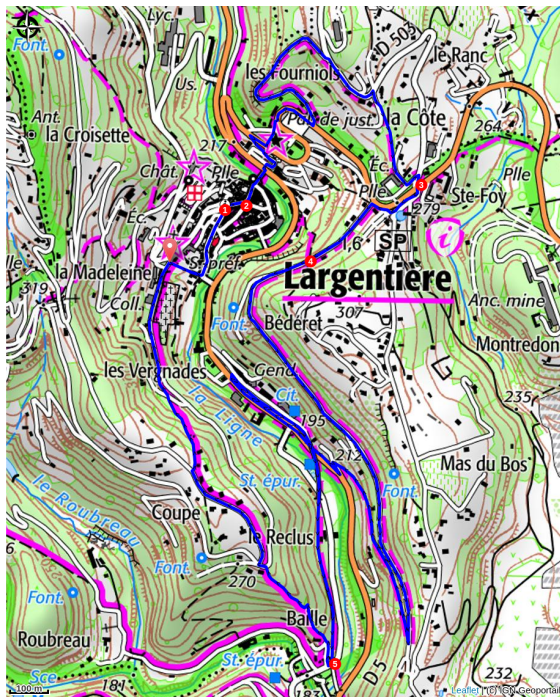
## Markings

Bonne direction	Tourner à gauche	Tourner à droite	Mauvaise direction
			
			
			

## All useful information

### Advised parking

Place de l'église ou place des Récollets, Largentière



## Trek

**Departure** : Church Square, Largentière

**Arrival** : Church Square, Largentière

**Markings** :  PR

**Cities** : 1. LARGENTIÈRE

2. CHASSIERS

Departure from Place de l'Eglise:

Head towards [Chassiers 2 km] Take Montée Mazon then follow the road to the left as far as the tourist office

(1.). Continue straight on and at the Place de la Ligne

(2.), follow : [Chassiers 1.7 km].

After crossing the Pont des Récollets, cross the square to climb the stairs up to the old courthouse:

Cross the road, go around the old courthouse to the left and then follow the road around the stadium to the crossroads on the left. Follow the concrete path up on your left for 450m. It takes you to the heights of Largentière, from where you have a beautiful view of the town.

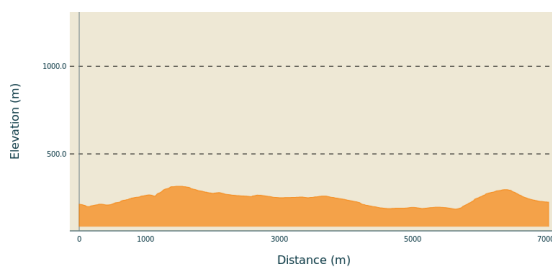
Follow the road to the right for 200m, then take the path down to the right. You will come to a crossroads above the school.

3. Sainte-Foy: [Largentière 1.3 km] Carefully cross the main road, then follow the tarmac road up to the right. At the calvary, go down the calade and then the stone steps on your right. Take the Chemin du Bédérêt on the left.

4. Le Bédérêt: [Montréal 3.5 km] This old sentry walk overlooks Largentière. Follow it straight on for 1.3 km then go down the calade de Chaunes on your right. Follow the departmental road on the right for 350m before taking the narrow steps up to the police station (be careful). Follow the car park on your right and then continue along the railway line.

5. Baille: [Largentière 1.3 km] Follow the GR de Pays to the finish. The path goes up and joins a road. Follow it for 300m (follow 'Coupe'), then take the track on the right. Continue along the lane that leads back down to Largentière, offering a beautiful panoramic view. Follow the road back to the car park.

## Altimetric profile



Min elevation 185 m    Max elevation 315 m