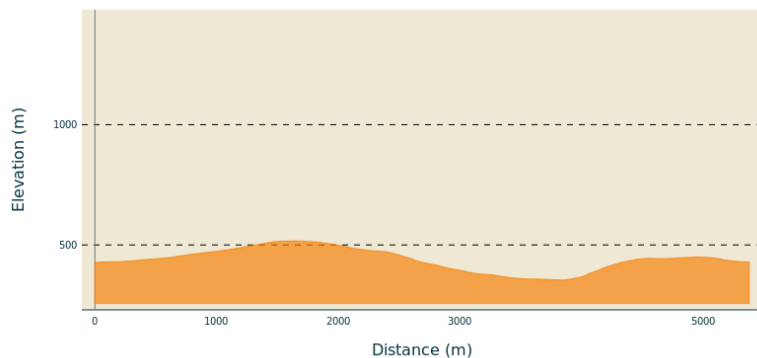


From the Meyras medieval centre to Hautsegur castle

Ardèche des Sources et Volcans - MEYRAS



Altimetric profile



Min elevation 354 m Max elevation 517 m

Useful information

Practice : Hike

Duration : 2 h

Length : 5.4 km

Trek ascent : 186 m

Difficulty : Easy

Type : Loop

Themes : Patrimoine historique et religieux,
Patrimoine bâti




Trek

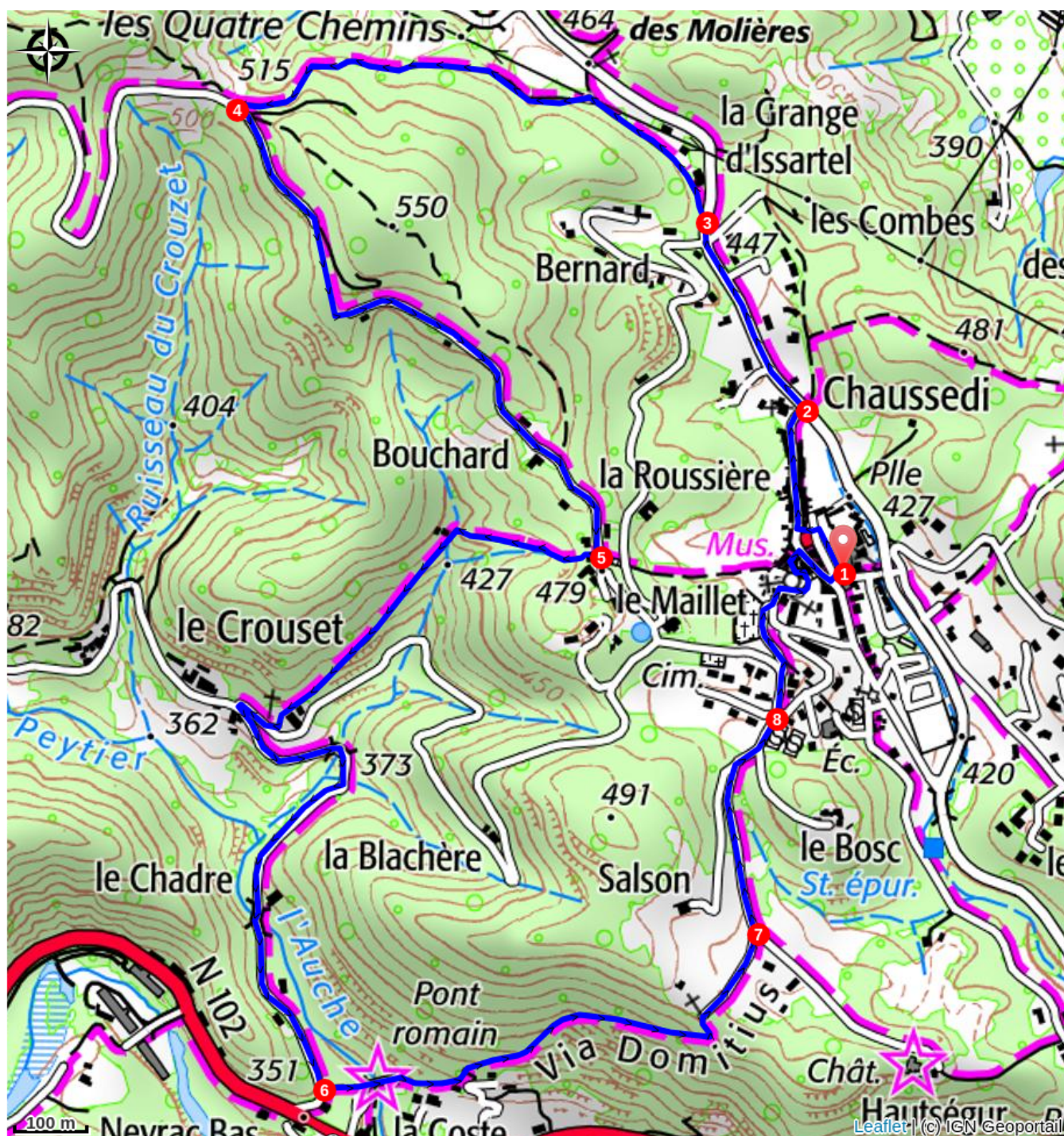
Departure : Town hall, Meyras

Arrival : Town hall, Meyras

Markings :  PR

Cities : 1. MEYRAS

1. Departure at the « hiking info » pannel, situated under the kiosque of Meyras square. Join up the town hall then cross the village by the big street on your right.
2. Continue on D26 on the left on 300m.
3. At the intersection, take left the path that cross the chestnut grove to reach the street.
4.  You arrive at the four ways follow « Meyras 1.7km ». Follow the street from where you observe different views on Ardèche valley and on the thermal site of Neyrac-les-Bains.
5.  Follow the pannel « Neyrac-les-Bains 2km ». Go down the calade and reach the road. Continue to go down to the next post.
6.  At La Coste post, take « Meyras 2.2km » direction following the Domitius way (ancient roman way).
7. At the junction take left to reach the village center.
8. At the tennis roundabout take straight, pass in front of the cemetery then the church. Stride along the medieval alleys to go back to the town square.



! Advices

The loop is delineated by yellow and white painting.

How to come ?

Access

From Aubenas take the N102 Thueyt direction, then D26 Meyras direction. From the east or the north, take N102 after Neyrac-les-Bains turn left D26.

Advised parking

At the entrance of the village and in the village (town hall, mule relays) there are lots of car parks.

Tourism Office

tourisme@sourcesvolcans.com

<https://sourcesvolcans.com>