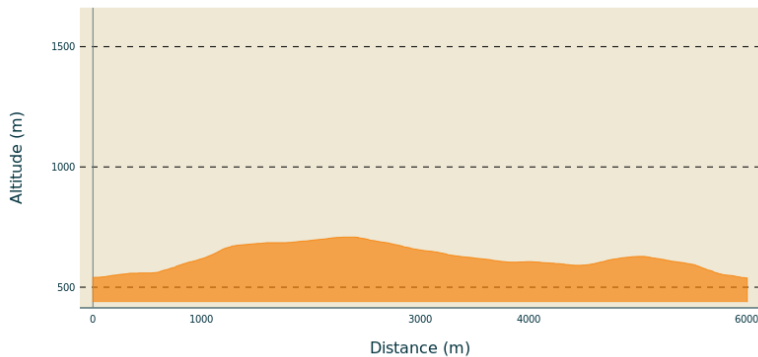


# Blueberry circuit in Burzet

Ardèche des Sources et Volcans - BURZET

## Altimetric profile



Min elevation 538 m Max elevation 708 m

## Useful information

Practice : Hike

Duration : 2 h 30

Length : 6.0 km

Trek ascent : 207 m

Difficulty : Medium

Type : Loop

Themes : Châtaigneraie, Géologie, Patrimoine historique et religieux



## Trek

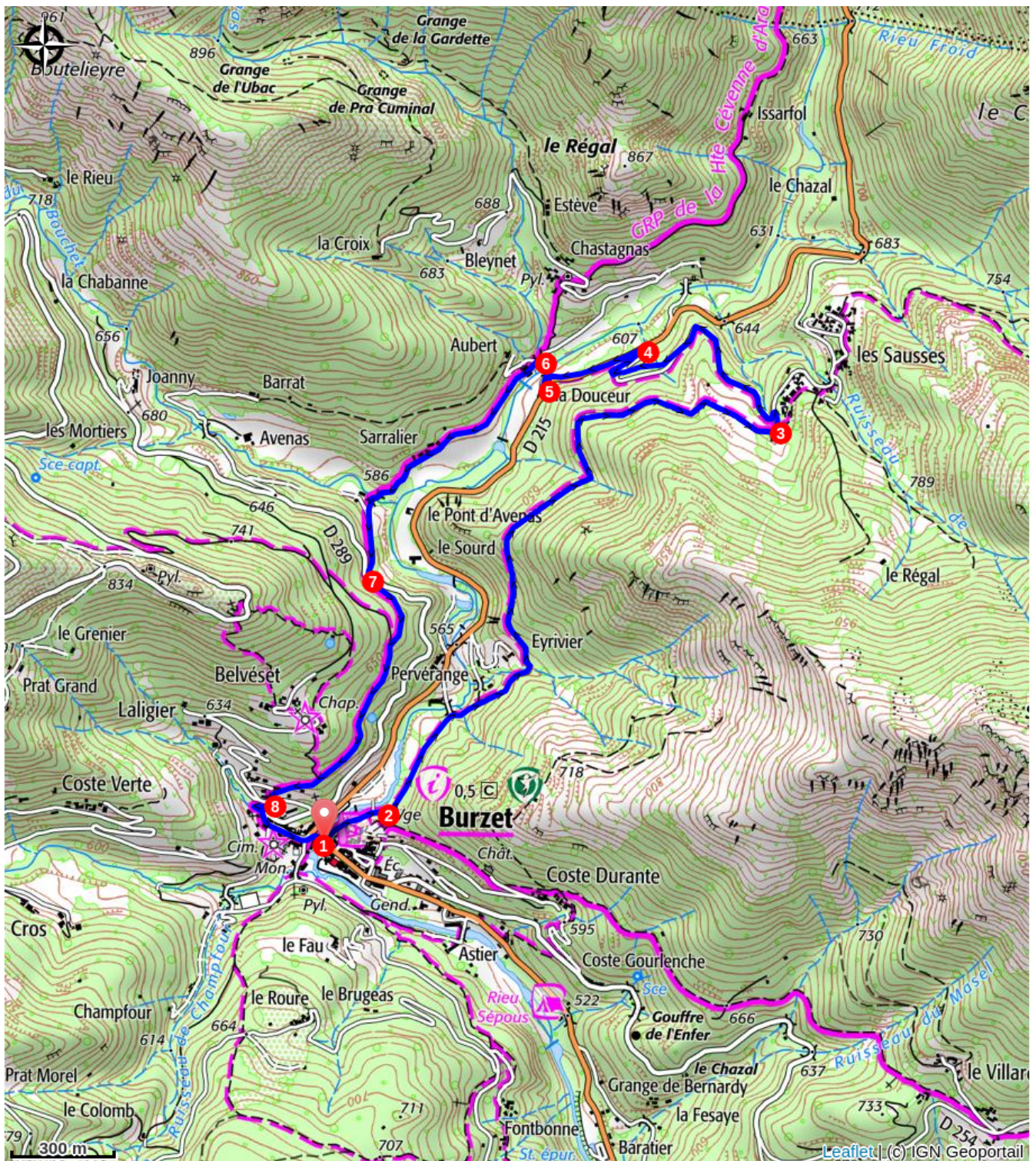
**Departure** : Little casino parking area

**Arrival** : Little casino parking area

**Markings** :  PR  GRP

Cities : 1. BURZET

1. Departure point from the hikes info board at the casino square. Take the street of Lalevade that is situated at the opposite of the hikes info board before the Bourge bridge.
2.  Arrived at the post, follow the Lachamp-Raphaël direction. After 500 metres, leave the path to follow the track which climbs on the right crossing chestnut and blueberry field.
3. At the entrance of the Sausses hamlet, take left for 60 metres then take the road which goes down.
4. At the junction with the by-road, take left for 300 metres.
5. Leave the road to take the little stairs on the right that reach the further down bridge.
6. After the bridge, take left. Cross the houses of the Aubert mill. The path goes along a canal and cross the Sarralier hamlet. Follow the paved road that the track reaches to the RD289 junction.
7. Cross the road. The way goes up on the left of the water tank. The path reaches the roman paved track. Go down to Burzet.
8.  Follow « Burzet 0.6 km » direction to reach your starting point.



### ! Advices

The loop is delineated by yellow and white painting.

### How to come ?

#### Access

From Aubenas take the N102 to Pont de Labeaume. At the end of the village, take the D536 to your right in Montpezat-sous-Bauzon direction, then the D215 in Saint Pierre de Colombier direction.

From Thueyts, take the N102 in Aubenas direction. Before Pont de Labeaume, take Montpezat-sous-Bauzon direction then take the D215 in Saint Pierre de Colombier direction.

### **Advised parking**

Little casino parking area in the centre of the village.

## **Environmental sensitive areas**

Along your trek, you will go through sensitive areas related to the presence of a specific species or environment. In these areas, an appropriate behaviour allows to contribute to their preservation. For detailed information, specific forms are accessible for each area.

### **Natura 2000 Secteurs des sucs Gerbier et Mézenc**

Sensitivity period:

Natura 2000 est une politique Européenne dont l'objectif est de préserver la biodiversité à l'échelle de l'Europe. Avec ses presque 30 000 sites reconnus, il est aujourd'hui le plus grand réseau de sites naturels au monde. Le site que vous traversez à pour but de préserver les landes du Mézenc qui abritent une faune et une flore rare à l'échelle Européenne.

Merci de bien vouloir rester sur les sentiers aménagés afin de ne pas déranger la faune ni piétiner la flore.

### **Information desks**

#### **Tourism Office**

tourisme@sourcesvolcans.com

Tel : 0475364626

<https://sourcesvolcans.com>